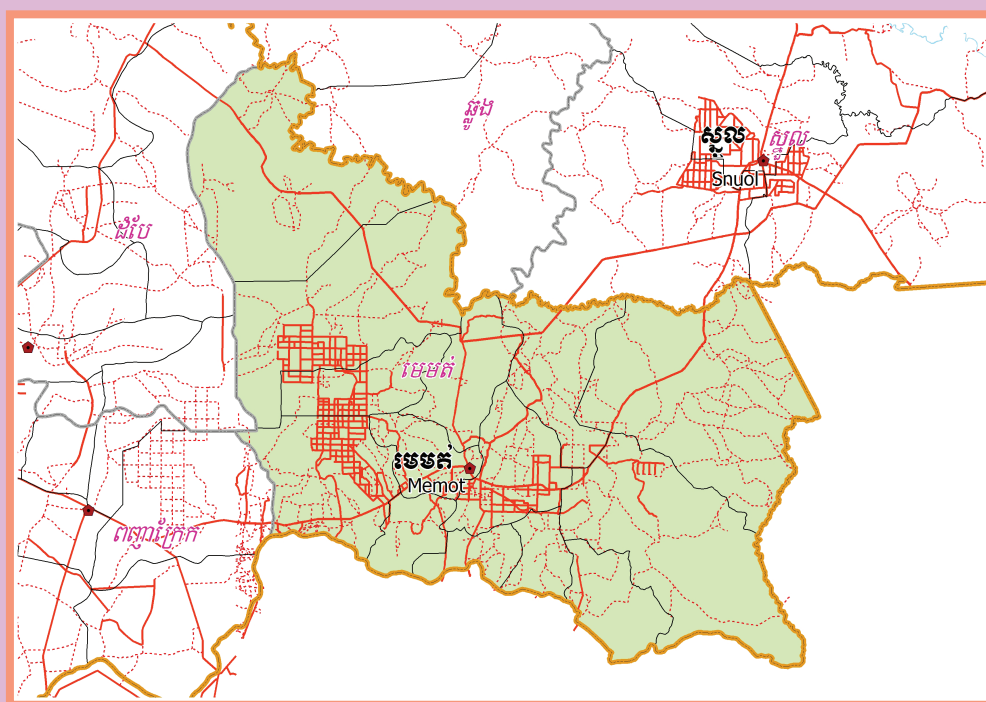


KINGDOM OF CAMBODIA
Nation Religion King



**National Committee for Sub-National
Democratic Development (NCDD)**



MEMOT DISTRICT DATA BOOK 2009

District Code Nr: 310
Kampong Cham Province

October 2009

Memot District Data Book 2009

District Code Nr: 310

Kampong Cham Province

Table of Contents

List of Abbreviations	i
Glossary.....	ii
Preface	vi
Introduction	vii
SECTION A: GEOGRAPHY	1
1 Administration and Infrastructure.....	3
2 Land Use and Natural Resources.....	5
3 Geography	7
3.1 Land Area	7
3.2 Distances between Offices	7
SECTION B: DISTRICT PROFILE	9
1 General Information	11
1.1 Population of the District.....	11
1.2 Occupations	12
1.3 Property	14
2 Infrastructure and Economy.....	15
2.1 Roads in meters over 3 years.....	15
2.2 Sewerage Pipes in meters over 3 years.....	15
2.3 Drainage and Bridges	16
2.4 Services in the District	16
2.5 Agriculture.....	17
3 Social Aspects	28
3.1 Education	28
3.2 Health.....	34
3.3 Water and Sanitation	36
3.4 Vulnerable groups.....	40
3.5 Migration	42
4 Natural Resources and Environment (NRE).....	44
4.1 Families involved with NRE issues over 3 years	44
4.2 Percentage of Families involved with Natural Resource issues, by Commune, for 2008	44
4.3 Percentage Houses with access to Garbage collection and Families affected by environmental Pollution, by Commune, for 2008	44
4.4 Percentage Families using chemical Fertilizer and chemical Pesticides, by Commune, for 2008 ..	45
5 Administration and Security	45

5.1	Birth Registration across 3 years.....	45
5.2	Number of unregistered Infants born in 2008, by Commune	45
5.3	Registered criminal Cases over 3 years	45
5.4	Registered criminal Cases per 10,000 people, by Commune, for 2008.....	46
5.5	Number of registered Land Disputes, by Commune, in 2008	46
6	Gender	46
6.1	Registered Domestic Violence over 3 years.....	46
6.2	Percentage of registered cases of Families experiencing domestic Violence, by Commune, in 2008	47
6.3	Women's involvement over 3 years.....	47
6.4	Percentage of Female Participants in Civil Society and of 18-60 year women with uncertain Jobs, by Commune, in 2008	47
6.5	Female-headed Households over 3 years.....	47
6.6	Percentage female-headed Households and with Children of less than 5 years old, by Commune, in 2008	48
7	Indigenous People in the District	48
7.1	Ethnic Minorities in the District over 3 years.....	48
7.2	Other Minorities in the District over 3 years.....	48
	SECTION C: PLANS AND PROJECTS	49
8	Priorities and Plans	51
8.1	Priorities of Commune Councils for 2009 in the District by Sector	51
8.2	Temporary Agreements by Commune, for 2009	65
8.3	Outputs, estimated and actual costs of C/S Fund Projects between 2005 and 2008, by Commune	90
8.4	Total Expenditure on C/S Fund Projects by sector and commune between 2005 and 2008.....	94
8.5	Actual 2009 C/S Fund projects by Commune	94
9	District level Projects from 2006 to 2009	97
9.1	District Initiative Infrastructure Projects from 2006 to 2009	97
9.2	District Initiative Service Projects from 2006 to 2009	98
9.3	Inter Commune Council Projects in 2008 and 2009	99
9.4	Other Projects in 2008 and 2009	100
	SECTION D: SERVICES AND ORGANIZATIONS	103
10	Infrastructure.....	105
10.1	Length of and Expenditure on Roads in 2008, by District	105
10.2	Scale of and Expenditure on Irrigation in 2008, by District.....	106
10.3	Power Supply in 2008, by District	107
11	Health Facilities.....	108

11.1 Health Facilities in the Province, by Operational District.....	108
11.2 Health Facilities and Staff in the province, by Operational District.....	109
11.3 Deliveries in 2007 in the Province, by Operational District.....	114
12 Education	115
12.1 Schools, Classes, Students, Staff, for for all levels, for 2007/2008 by District.....	115
12.2 Characteristics of Schools and School Principals for 2007/2008 by Commune	116
12.3 Enrolment by Level of Education, 2006/2007 by Commune	116
12.4 Enrolment by Level of Education, 2007/2008 by Commune	117
12.5 Aspects of Enrolment for 2007/2008 by Commune.....	118
12.6 School Buildings for all schools in the District for 2007/2008, by Commune	118
12.7 Conditions of Classrooms and Existence of Separate School Office and Library, by Commune	119
12.8 Community Participation and Financing across all schools in the District for 2007/2008 by Commune	120
12.9 Percentage Student Flow Rates and Graduation by level 2006/2007, by Commune	120
13 Staff and Resources at the District	122
13.1 District Councilors elected in 2009	122
13.2 Committees of the Council.....	122
13.3 Board of Governors.....	123
13.4 Offices under Sala Krong, Sala Srok and Sala Khan	123
13.5 Municipality/District/Khan line offices.....	123
13.6 Properties and Equipment of District Administration	124
13.7 Registered Revenue of the District Administration in 2008	125
13.8 Services in the District	126
13.9 Civil Society Organizations active in the District.....	126
13.10 Private Sector Organizations.....	128
SECTION E: POVERTY DATA	131
14 Data on Poverty	133
14.1 Predicted Poverty Rates for 2009, by commune	133
14.2 Poverty data from survey.....	133

List of Abbreviations

#	Number
AGR	Agriculture
BR	Birth Registration
C. Pilot	Piloted Commune
C/S	Commune / Sangkat
CBO	Community-Based Organization
CDB	Commune Database
CDPD	Commune Development and Planning Database
CIP	Commune Investment plan
CLTS	Community Led-Total Sanitation
Comm.	Commune
Com Cov	Commune Covered
CPA	Complementary Package of Activities
CPS	Community Preschool
CCWC	Commune Committees for Women and Children
DANIDA	Danish International Development Agency
DDLG	Democratic Development and Local Governance Project (EC-UNDP)
DFID	Department For International Development (UK)
DIP	District Initiative Project
DIS	District Information System
District PDRD	District Office of Rural Development
District WP	District Work Plan
DIW	District Integration Workshop
DoLA	Department of Local Administration
Dr	Doctor
DWRM	District Office of Water Resource and Meterology
ECD	Early Childhood education (part of PE)
EMIS	Education Management Information System
Event IC	Celebration of International Days
FDH	Former District Hospital
GTZ	German Society for Technical Cooperation (Gesellschaft für Technische Zusammenarbeit GmbH)
Ha	Hectare
HC	Health Center
HC (NB)	Health Center (no building)
HH	Headed Household
HSI	Intervention for Health
HP	Health Post
HW	Hand Washing
ICC	Inter Commune Council
IFAD	International Fund for Agricultural Development
IND	Industry
Inter-commune	Inter-Commune Project Management Committee or Inter-commune project
IO	International Organization
LASED	Land Allocation for Socio-Economic Development
LGCR	Local Governance for Children's Rights
M&E	Monitoring and Evaluation
MA	Medical Assistant
MoEYS	Ministry of Education, Youth and Sports
MoH	Ministry of Health

MoP	Ministry of Planning
MPA	Minimum Package of Activities
MW1	Primary Midwives
MW2	Secondary Midwives
n/a	Not available
NCD	National Contracts Database
NCDD	National Committee for Sub-National Democratic Development
NGO	Non-Governmental Organization
NRML	Natural Resources Management and Livelihood
NU1	Primary Nurse
NU2	Secondary Nurse
OD	Operational District
ODF	Open Defecation Free
Ope. Costs	Operational Costs
Others	Other Staff
PBW	Public Works
PDoEYS	Provincial Department of Education, Youth and Sport
PDRD	Provincial Department of Rural Development
PDWRM	Provincial Department of Water Resource and Meteorology
PE	Parenting Education
PHAST	Participatory Hygiene and Sanitation Transformation
PHD	Provincial Health Department
PID	Project Information Database
PMC	Project Management Committee
Pop 04-05	Population Covered 2004 or 2005
PSDD	Project to Support Democratic Development through Decentralization and Deconcentration
RRD	Rural Road Development
RH	Referral Hospital
RILGP	Rural Investment and Local Governance Project
RPRP	Rural Poverty Reduction Program
RuLIP	Rural Livelihoods Improvement Program
SIDA	Swedish International Development Cooperation Agency
SPPA	Senior Provincial Program Advisor
TBA	Traditional Birth Attendant
UNDP	United Nations Development Project
UNICEF	United Nations Children's Fund
Vil	Village
Vil Cov	Village Covered
VIL-HC	Distance from Village to Health Center
WASH	Water, Sanitation and Hygiene
WRM	Water Resource and Meteorology

Glossary

C/S Fund: The Commune/Sangkat Fund is established and managed by the Government of Cambodia to provide financial support for development projects and administrative costs of Commune/Sangkat Councils. The amount is determined as a percentage of the National Budget (for 2009: 2.8% over the 2008 budget) and is expected to increase gradually over the years. The total 2009 budget under this fund is \$ 27,643,902 (of which \$ 19,272,170 is for Development Projects and \$ 8,371,731 for Administration). Under the Rural Investment and Local Governance Project the World Bank currently reimburses the costs of development projects if these meet the Bank's criteria.

CDB: the Commune Data Base is a national database, compiled by the Ministry of Planning, on the basis of detailed questionnaires, completed at village and commune level, which are then sent to the Departments of Planning for data entry. The most recent round of data collection took place at the end of 2008 (and is reflected in the District Data Books). Commune, District and Provincial Profiles can be generated from this database and should be available from provincial Departments of Planning.

CDPD: the Commune Development and Planning Database is a database maintained by Departments of Planning and Ministry of Planning, recording proposed activities as determined and prioritized by Commune and Sangkat Councils; the Temporary Agreements between these councils and supporting agencies, as decided at District Integration Workshops and details on projects that actually take place at commune, district and provincial levels.

CIP: The Commune Investment Plan is a rolling three-year plan, developed and decided by the Commune or Sangkat Council. It sets priorities and identifies the projects proposed for the years to come.

Commune and Sangkat (C/S): the Communes (in rural areas) and Sangkats (in urban areas) are the lowest and smallest units of local government. Councils are elected directly, once in five years, for the 1417 Communes and 204 Sangkats. In the C/S there are 14,119 villages, which have Village Chiefs, but don't constitute a formal level of local government.

DIP: the District Initiative Project is jointly supported by the MDLF (Multi-Donor Livelihood Facility (supporting the NRM&L Program)) and PSDD. In 2009 it covers 106 districts, 60% of the total in the country, with a budget of \$ 3.2 million. It is focused on capacity development in planning, democratic development, public competitive procurement, financial management and service delivery.

DIS: The District Information System is a national database maintained by NCDD, recording resources, staff, revenue, infrastructure and equipment available in the 193 Districts and Khans throughout the country. The last update took place in July 2009.

District, Municipality and Khan constitutes the third level of Government in Cambodia. There are 159 rural Districts, 26 Municipalities and 8 Khans of Phnom Penh Capital. They all have Councils which were, for the first time, elected in May 2009, by the Commune/Sangkat Councilors. These councils have a mandate for 5 years.

DIW: District Integration Workshops are held between July and October, to bring Commune/Sangkat Councils, looking for support for their projects, together with the governmental and non-governmental agencies that may provide support.

ICC: Inter Communes Council projects are executed in 10 provinces under the Democratic and Decentralized Local Governance Project (DDLG). This five year project (2006-2010) is executed by Ministry of Interior and funded by the European Commission and UNDP. The project focuses on improving dialogue partnership and accountability; create a network of Commune Councils at the provincial and national level and support and contribute to local area development for poverty reduction. The work under the ICC component supports investments and services formulated through inter-commune dialogue and planning.

MEDiCAM: A non-profit and non-partisan membership organization for NGOs active in Cambodia's health sector. It is the primary networking agency for health-related NGOs.

NCDD: the National Committee for sub-National Democratic Development is the inter-ministerial body charged with the implementation of the Organic Law (a key legislative document, adopted in 2008, outlining the envisaged decentralization). NCDD also channels substantial financial assistance by a number of Development Partners, to projects and programs at various levels. This amounted to over \$ 91 million in 2008. More information at: www.ncdd.gov.kh. This website also provides access to reports, manuals, legal documents, details on projects and more.

OD: the Operational Districts are the districts as defined and used by the Ministry of Health. These do not coincide with the 193 (Administrative) Districts and Khans, as used by all other RGC agencies. The Operational Districts are usually larger, and so there are 77 Operational Districts against 193 administrative Districts and Khans. However they do fit within the boundaries of administrative provinces.

PID: The Project Information Database is the database maintained by NCDD at national and sub national level, to follow all aspects of projects by Commune and Sangkat Councils, including the C/S Fund projects

Provincial Investment Fund (PIF)

The Provincial Investment Fund is allocated to all Provinces and Municipalities according to a population based formula. Part of the fund is earmarked for support to planning activities of the Provincial / Municipal Department of Planning; and to gender mainstreaming activities of the Provincial Department of Women's Affairs. The remaining "un-earmarked PIF" is allocated by PRDC to sectoral technical departments against established criteria and in response to proposals with prioritisation taking into account: priorities formulated by the CS Councils and aggregated by District into District Priority Activities Matrices (DPAM); alignment with national planning and poverty alleviation criteria, complementarity with other planned activities; and performance of the Department concerned in implementation of activities in previous years. With this provisional allocation, the Department then programs activities through the District Integration Process. Finally, the agreed activities, plus support costs amounting to no more than 25% of the total, are included in a sub-contract signed between PRDC and the Department, pursuant to the overall PSDD contract signed between NCDD and PRDC. Total budget has been around \$ 2 million per year.

Province: the 23 Provinces and Phnom Penh Capital City represent the 2nd layer of government. They vary in size, from very small, like Kep (approx. 36,000 people) and Pailin (approx. 70,000 people), or large but with small populations, like Mondulkiri (over 60,000 people), and Ratanakiri (over 153,000) to densely populated and large, like Kampong Cham (over 1.7 million people) and Kandal (approx. 1.4 Million people).

PSDD: the Project to Support Democratic Development through Decentralization and Deconcentration is funded by DFID (UK), SIDA (Sweden) and UNDP and runs from 2006 till the end of 2010 (including a one year extension). Annual budgets range from \$ 11 million to over \$ 18 million. The project provides core technical support to NCDD and to the provinces, financial support to the C/S Fund, District Initiative, Provincial Investment Fund and capacity building support through training, studies and advisory services.

RILGP: The Rural Investment and Local Governance Project is a World Bank funded project that provides substantial support to C/S Fund projects and to developing the required infrastructure, policies, systems and skills. It started in 2003 with a Loan for \$ 22 million for 2003-2007 and was then extended with a Grant of \$ 36 million for the period of 2007-2010. Discussions about a possible RILGP 2 are taking place between RGC and the World Bank.

RPRP: the Rural Poverty Reduction Project is a seven year project from 2004 till 2010, funded by IFAD and UNDP and implemented through the Ministry of Agriculture, Forestry and Fishery, supported by the Ministry of Interior and facilitated by NCDD. The project is active in the provinces Prey Veng and Svay Rieng and focuses on 120,600 households below poverty line. The objective is poverty reduction with the active participation of the poor through improved livelihoods, Strengthened capacity, Sustainable farming systems and natural resource management, new and/or rehabilitated infrastructure development, increase accessibly to technology, services and markets for their economic and social development.

RULIP: the Rural Livelihoods Improvement Project is implemented by the Ministry of Agriculture Forestry and Fisheries (MAFF)' Project Support Unit- PSU, with the NCDD playing the role of cooperating agency. Funded by IFAD and UNDP, the project will run till 2014. The target group consists of poor households who have little or even no land, few livestock or other assets and often many dependents. The main goal of the project is to directly or indirectly improve the livelihood systems, food security and incomes of a total of 33,900 rural poor, ethnic minority and female headed households in targeted village of Kratie, Preah Vihear and Ratanakiri provinces in a sustainable manner.

Seth Koma: The UNICEF funded Seth Koma program focuses on measurable action for children and women. During 2006 -2010 it is implemented in six provinces. Government and UNICEF pursue a set of inter-related goals, addressing critical stages of the life cycle of the child: a) Mothers have safe pregnancies and deliveries and healthy newborns; b) best possible start in life of infant; c) Children enter schools at the right age of six years; d) Children are protected from exploitation, abuse, violence, discrimination and other risks; and e) Youth and adolescents acquire life skills, express their views, participate in the decisions.

Preface

The Government of Cambodia attaches great importance to optimal use of scarce resources and to participatory planning and management at all levels. The Organic Law which was adopted in 2008 provides the legal context for further steps towards improving and decentralizing planning, management and monitoring, and towards greater accountability and transparency of institutions at sub-national levels.

The Government has established elected Councils at the sub-national levels, and we will progressively give them the responsibilities, together with the human and financial resources, to deliver a wide range of public services. They will be more democratic, more efficient, more transparent and accountable, better at addressing gender and other inequalities, and at fighting corruption. We recognize that development does not come from government alone; it needs the involvement of citizens, civil society and the private sector, and the new system will facilitate this.

A central element in this process is the availability of information on any aspect of development to all concerned parties. The newly elected Councillors at District and Khan level, line departments operating at these levels, but also NGOs, Development Partners, Commune Councillors and citizens throughout Cambodia need information on problems and requirements, resources and opportunities, services and agencies, plans and projects. They will need such information to better understand the present situation, set targets for the future, monitor progress, know what others are doing and to apply resources wisely and this is the reason the District Data books will be so valuable.

The District Data Books are a major step towards full transparency and towards informed planning and decision-making. They provide all available data at District, Khan, Commune and Sangkat level in easily accessible formats, in Khmer and English, through over 16,000 printed copies, CD-ROMs and the NCDD website.

This is the first time in Cambodia (and possibly in South East Asia) that such detailed information is made so widely available and NCDD should be commended for the hard work that has gone into this. We also thank the Ministry of Planning, which provided the detailed data of the Commune Data Base, the sectoral ministries and provincial authorities who contributed data and the Development Partners who provided financial support.

It is our sincere hope that the publication of the District Data Books will strengthen capacities, especially at district levels, for evidence-based development planning. We also hope that this information will deepen the understanding among Ministries, Provincial Authorities, Development Partners, NGOs and research agencies of the realities at commune and district levels.

We call upon all to use and distribute this information, complement or correct where appropriate and to contribute new data in the years to come.

Sar KHENG

Deputy Prime Minister, Minister of Interior and Chairman of NCDD

Introduction

Purpose

The purpose of the District Data Books is to bring together information on any aspect of life and development of Districts, Khans, Communes and Sangkat, together and make this widely available. The primary targets are the newly elected District Councilors, district level line departments, provincial agencies, Development Partners and NGOs operating at this level. They need detailed knowledge on current living conditions, natural resources, infrastructure, agriculture and other economic activities, current service levels, past and planned projects and available resources.

While much information exists on many of the above aspects, it is often hard to access that information and much is lost to reports, databases and statistics that are not widely shared. Data are often only available in one language and often out-of-date, and many reports cover only one sector or region.

We found that these problems are especially acute at the district level. Now that Districts are becoming a much more significant level of local government and development planning, there is an urgent need for wide-ranging data to be used for setting base-lines, planning and prioritizing, monitoring and learning.

Approach

We have attempted to identify and compile all available statistics, reports, maps and other data at district and/or commune level. From this we have selected information that is available for all or most districts, reasonably reliable and up-to-date, sufficiently detailed and of possible interest to development planners, decision makers, agencies and citizens.

The major sources of the information in these District Data Books are:

- a) The Commune Data Base information over the years 2006 to 2009 (the most recent data were collected late last 2008), as compiled by the Ministry of Planning
- b) Detailed information directly collected from the Ministry of Health, the Ministry of Education, Youth and Sports and (for maps) the Ministry of Land Management, Urban Planning and Construction
- c) The Project Information Database (PID) at NCDD (up-to-date)
- d) The Commune Development and Planning Database (CDPD) (up to date)
- e) The District Information System (DIS) (updated per Mid 2009)
- f) Direct data collection at provincial and district level on private sector, irrigation, roads, and electricity, through provincial agencies
- g) Medical data collected from MEDiCAM
- h) The ID Poor Project – for poverty data on a number of provinces and districts
- i) NCDD's work on predictive poverty rates
- j) Specific projects for outputs, plans and budgets (Seth Koma, RILGP, RPRP and ICC)

Limitations of the data

We are fully aware that the data we collected are not always complete, consistent or correct. While we have rejected information that was wrong or very incomplete, we decided not to aim for statistical and scientific perfection, but to include information that is useful, relevant

and comprehensive. We also accepted different sources for the same data as this may encourage discussion on the quality of the respective data.

We strongly encourage anyone who notes errors or incompleteness in these data to contact us and to share their data. We hope that the next round of producing such District Data Books can draw on wider sources and more complete data.

We encourage the District Administrations, who receive these data also in digital format, not only to use these for their planning and monitoring, but also to start correcting and updating these data and to share new data with NCDD for future use.

Contents

The information in the following pages is organized in five sections:

- a) **Geographical data:** this section provides maps on infrastructure and administration and on land use and natural resources management. These maps are also provided in large format to all Districts and Khans.
- b) **District Profile:** this presents wide ranging data, covering 2006 – 2009, at district and commune level, extracted from the Commune Data Base, but edited for better understanding.
- c) **Plans and Projects:** this section presents development priorities determined by Commune and Sangkat Councils, Temporary Agreements, outputs and expenditure of major projects at Commune and District level over 2006 – 2008 and plans and budgets for 2009.
- d) **Services and Organizations:** this section provides details on key infrastructure (roads, electricity, irrigation systems) and services in health and education at district and commune level. It also provides an inventory of resources at the District Administration, NGOs operating in the district and private sector agencies active in the district.
- e) **Poverty Data:** this section provides predicted poverty rates for 2009 for all districts and communes and detailed poverty data compiled and processed by the ID Poor project for those that have been covered by this project.

The future

It is our hope that this is the start of a longer-term process. We hope that a next edition of these District Data Books will offer more comprehensive, correct and up-to-date information. We hope that the District Administrations will not only start using this information, but also improve and update it. For this they are all provided with the full data set in digital format.

We invite agencies, projects and experts to send reports, statistics and maps that could be used for a next version to us and we invite all users of the District Data Books to inform us about errors, updates and inconsistencies. Please contact us through info@ncdd.gov.kh

We now invite you to browse through this data book. You may open this randomly or use the table of contents and go to the aspects that have your special interest.

We hope that you will be informed, surprised and assisted. We hope, above all, that this information will lead to a deeper understanding of causes and effects of poverty, to purposeful decisions on how to tackle those causes and to greater transparency in using scarce resources for the benefit of all.

Martin de Graaf
Program Advisor, PSDD/NCD

SECTION A: GEOGRAPHY

1 Administration and Infrastructure

Please see separate folder containing A3 maps.

2 Land Use and Natural Resources

Please see separate folder containing A3 maps.

3 Geography

3.1 Land Area

Total Land Area (ha)	Forest Land Area (ha)		Cultivation Land Area (ha)	Construction Land Area (ha)	Other Land Area (ha)
	Total	Flooded Forest Area			
160130	42341	994	7940	31864	76992

3.2 Distances between Offices

Location	Distance (Km)
From District Office to C/S Office of Chan Mul	0
From District Office to C/S Office of Choam	0
From District Office to C/S Office of Choam Kravien	0
From District Office to C/S Office of Choam Ta Mau	0
From District Office to C/S Office of Dar	0
From District Office to C/S Office of Kampooan	0
From District Office to C/S Office of Memong	0
From District Office to C/S Office of Memot	0
From District Office to C/S Office of Triek	0
From District Office to C/S Office of Rung	0
From District Office to C/S Office of Rumchek	0
From District Office to C/S Office of Kokir	0
From District Office to C/S Office of Tramung	0
From District Office to C/S Office of Tonlung	0

SECTION B: DISTRICT PROFILE¹

¹ All data in this section come from the Commune Database (CDB) unless otherwise specified. These include primarily new CDB data, collected late 2008, and some data from earlier years. Please note that percentages are rounded to the nearest whole number.

1 General Information

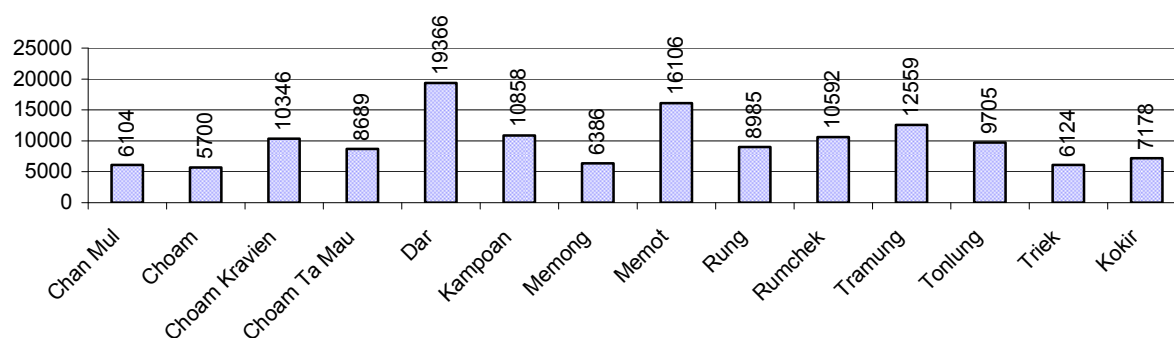
1.1 Population of the District

1.1.1 Total Population

Number of families	2005	2006	2007	2008
Total number of families	25,495 families	27,077 families	27,366 families	27,949 families
Increase (+)/Decrease (-) in nr of families		6%	1%	2%
Total population	131,176 pers	138,470 pers	137,466 pers	138,698 pers
Increase (+)/Decrease (-) in nr of people		6%	-1%	1%
Number of female Headed Households (HH)	3,126 families	3,559 families	2,962 families	3,296 families

Note: Percentages of population and increase/decrease are calculated on basis of the previous year. A negative sign in front of the percentage indicates a decrease in population.

1.1.2 Population, by Commune, in 2008



1.1.3 Population, by Age Group, over 3 years

Population by age group	2006	2007	2008	
	%	%	%	Number
Age 0-5 years (as percentage of the population)	14%	14%	15%	20,241 persons
Male 0-5 yrs	50%	51%	50%	10,170 persons
Female 0-5 yrs	50%	49%	50%	10,071 persons
Age 6-17 (as percentage of the population)	33%	32%	31%	42,622 persons
Male 6-17 yrs	50%	51%	51%	21,687 persons
Female 6-17 yrs	50%	49%	49%	20,935 persons
Age 18-60 (as percentage of the population)	49%	49%	49%	68,331 persons
Male 18-60 yrs	48%	49%	49%	33,687 persons
Female 18-60 yrs	52%	51%	51%	34,644 persons
Age 61 above (as percentage of the population)	5%	5%	5%	7,504 persons
Male 61	48%	48%	47%	3,536 persons
Female 61	52%	52%	53%	3,968 persons

Note: The overall percentage for each age group is calculated on the basis of the total population. The gender distribution of each group is calculated on the basis of the population within that particular age group.

1.2 Occupations

1.2.1 Percentage of families with a particular Occupation over 3 years

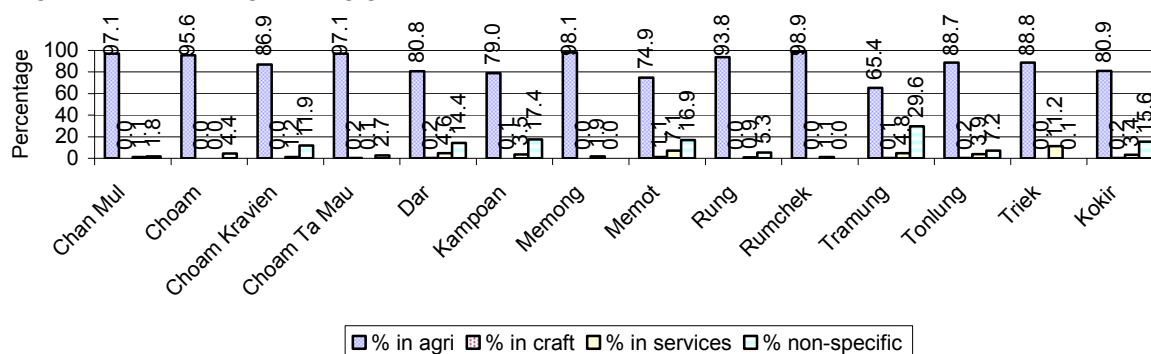
This table shows the percentage of the population who have a particular occupation (job), for example the percentage of the population in the district who are rice farmers, furniture crafter, trader, etc.

Description	2006	2007	2008	
	%	%	%	Number
Families whose main occupation is agriculture	83%	84%	85%	23,829 Families
Families whose primary occupation is rice farming	29%	33%	31%	8,677 Families
Families whose primary occupation is cultivating long-term crops	31%	30%	29%	8,003 Families
Families whose primary occupation is cultivating short-term crops	22%	19%	23%	6,501 Families
Families whose primary occupation is cultivating vegetable	1%	0%	1%	311 Families
Families whose primary occupation is fisherman	0%	0%	0%	0 Families
Families whose primary occupation is livestock farmer	1%	1%	1%	225 Families
Families whose primary occupation is NTFP collection	0%	0%	0%	112 Families
Families whose main occupation is craft work	0%	0%	0%	56 Families
Families, whose main occupation is in furniture craft, wooden, rattan, vine, bamboo	0%	0%	0%	15 Families
Families whose main occupation is in metal, aluminum, glass goods production	0%	0%	0%	20 Families
Families whose main occupation is food production	0%	0%	0%	8 Families
Families whose main occupation is tire, plastics and rubber goods production	0%	0%	0%	5 Families
Families whose main occupation is textile, clothing goods production	0%	0%	0%	2 Families
Families whose main occupation is in other production, not listed above	0%	0%	0%	6 Families
Families whose main occupation is services	3%	3%	3%	971 Families
Families whose main occupation is trade	1%	1%	1%	408 Families
Families whose main occupation is repair	1%	1%	1%	225 Families
Families whose main occupation is providing transport services	1%	1%	1%	247 Families
Families whose main occupation is providing other services	1%	1%	0%	91 Families
Families whose main occupation is not clear (or multi)	13%	13%	11%	3,093 Families

Note: The occupation percentages are calculated on the basis of the total number of families.

1.2.2 Percentage Families that work in one of four occupational sectors, by Commune in 2008

This table indicates the percentage of families involved in one of four occupation types: agriculture, craft, services or non-specific (other). Please note agriculture includes forestry activities such as cutting down trees and gathering gum from the trees.



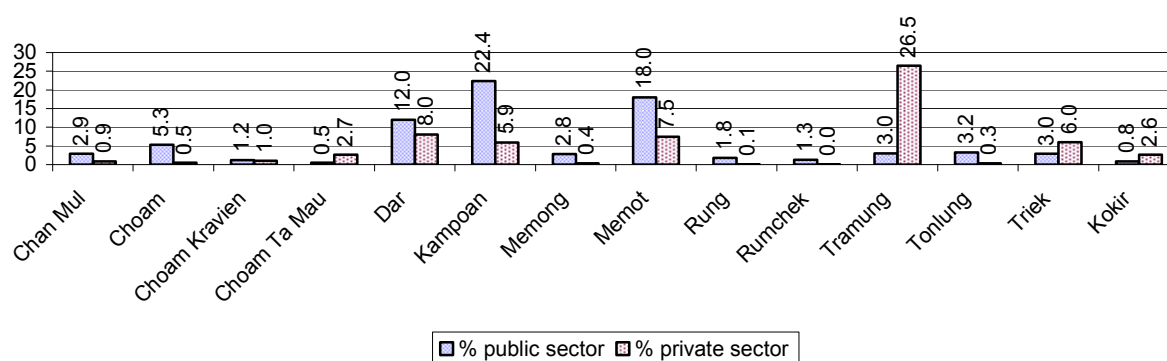
Note: Calculated on the basis of the total number of families within a commune.

1.2.3 Percentage of Families with public Sector, private Sector or uncertain Jobs, over 3 years

Description	2006	2007	2008	
	%	%	%	Number
Families that have a family member who is a government official, staff or worker	6%	5%	7%	1,928 families
Families that have a family member who is a private sector staff or worker	4%	5%	6%	1,595 families
Number of people aged 18-60 with uncertain/irregular jobs	3%	4%	5%	3,081 persons

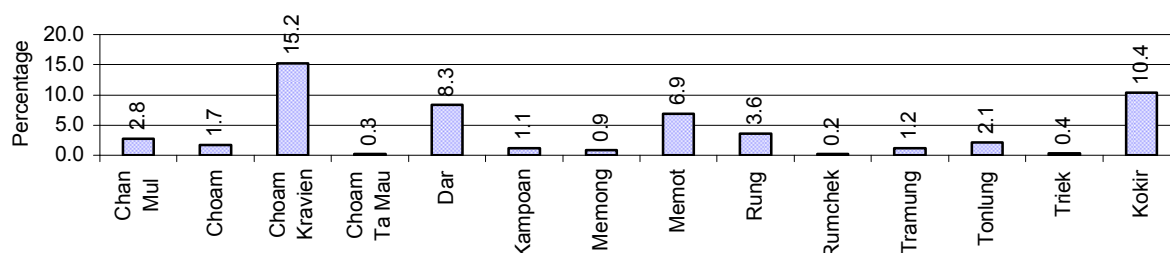
Note: In the first two rows percentages are calculated on the basis of the total number of families. In the third row the percentage is calculated on the basis of the total number of people aged 18-60 years.

1.2.4 Percentage of Families with public or private Sector Jobs, by Commune in 2008



Note: Calculated on the basis of the total number of families in the commune

1.2.5 Percentage of People aged 18-60 years with uncertain/irregular Jobs, by Commune, in 2008.



1.3 Property

1.3.1 Housing types and facilities over 3 years

This table shows the percentage of people living in a certain type of house. It also indicates how many houses have electricity or battery powered lights and how many have TV.

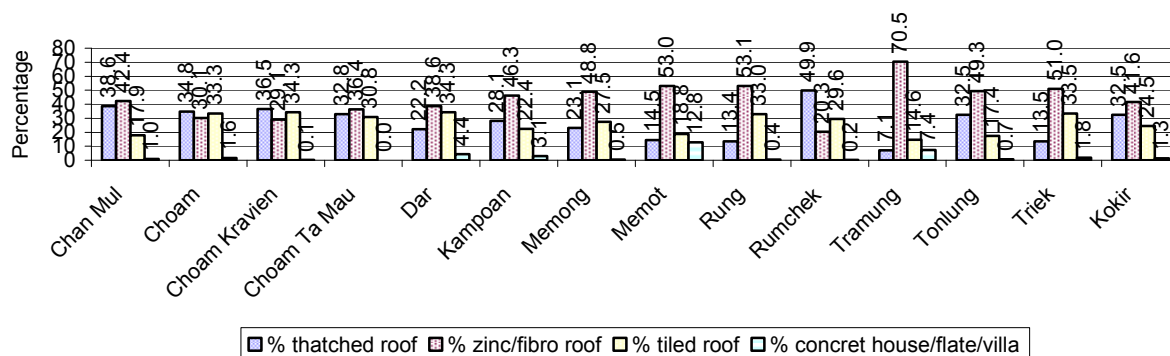
House Type	2006 %	2007 %	2008	
			%	Number
House with thatched roof	37 %	32 %	26 %	6,863 houses
House with zinc/fibro roof	36 %	41 %	44 %	11,489 houses
House with tiled roof	24 %	24 %	26 %	6,928 houses
Flats/apartments (with many families living)	1 %	1 %	1 %	353 houses
Concrete house or flat (with one family living)	1 %	2 %	2 %	546 houses
Villa house	0 %	0 %	0 %	7 houses
Houses with electricity	22 %	25 %	25 %	6,496 houses
Houses with battery light	38 %	41 %	44 %	11,624 houses
Houses with TV	34 %	39 %	41 %	10,722 houses

Note: Calculated against the total number of houses

1.3.2 Families living on public Land or without a permanent House

Living situation	2006	2007	2008
Families living in a house on public land	1,194 families	1,250 families	815 families
People, without permanent housing	94 person(s)	91 person(s)	51 person(s)

1.3.3 Percentage of Population living in a particular type of House, by Commune, in 2008



Note: Calculated against the total number of houses in each commune

1.3.4 Percentage of Houses with Electricity, Battery Lights and/or TVs, by Commune, in 2008

Note: Calculated against the total number of houses in each commune

1.3.5 Types of Vehicles and their ratio to Families across 3 years

This table shows the number of families per vehicle in the district. The last column shows the total number of each type of vehicle in the district for 2008.

Description	2006 ratio	2007 ratio	2008	
			Ratio	Number
Bicycle and bicycle with trailer	3	3	3	10,053
Ox-carts and horse-carts	19	18	25	1,139
Motorbike/with trailer	2	2	1	18,719
Motor tri-cycle	N/A	1,190	27,949	1
Large Transportation				
Total number of cars/trucks	32	26	23	1,214
Locally made vehicles	128	96	80	350
Trucks for goods transport	71	66	64	435
Buses/mini buses for passengers	630	480	466	60
Family cars	124	94	76	369
Agriculture machinery				
Tractors used for plowing	182	158	148	189
Power-tillage used for plowing	31	26	21	1,327
Other type of machinery				
Other type of machinery	630	608	411	68
Water transportation				
Row boats	322	276	314	89
Total number of motor boats	1,593	2,281	1,863	15
Motor boats used for fishing	3,385	3,041	3,494	8
Motor boats used for passengers	3,009	N/A	N/A	0
Motor boats used for goods transporting	N/A	9,122	3,993	7

Note: Ratio of families to a particular type of vehicle is the result of the total number of families divided by total number of that type of vehicle. Other types of vehicles, such as bulldozer, excavator, rollers etc. are not listed.

2 Infrastructure and Economy

2.1 Roads in meters over 3 years

Description	2006	2007	2008
Bituminous road	7,272 m	0 m	14,000 m
DBST, Macadam road	8,700 m	8,700 m	0 m
Concrete road	0 m	0 m	10 m
Laterite road	204,918 m	85,731 m	157,341 m
Constructed earth road	80,170 m	74,906 m	56,499 m
Un-constructed earth road	195,431 m	49,364 m	66,924 m

2.2 Sewerage Pipes in meters over 3 years

Description	Sewage pipe length		
	2006	2007	2008
Total length of sewage pipe, diameter 30-50 cm	53 m	53 m	53 m
Length of newly constructed sewage pipe, diameter 30-50 cm	8 m	8 m	0 m
Length of sewage pipe, diameter 30-50 cm needs repair/rehabilitation	0 m	0 m	0 m
Total length of sewage pipe, diameter of pipe 60-100 cm	628 m	431 m	767 m

Description	Sewage pipe length		
	2006	2007	2008
Length of newly constructed sewage pipe, diameter 60-100 cm	68 m	64 m	89 m
Length of sewage pipe, diameter 60-100 cm needs repair/rehabilitation	0 m	0 m	5 m
Sewage pipe, diameter of pipe over 100 cm	0 m	0 m	0 m
Length of newly constructed sewage pipe, diameter over 100 cm	0 m	0 m	10 m
Length of sewage pipe, diameter over 100 cm needs repair/rehabilitation	0 m	0 m	0 m

2.3 Drainage and Bridges

Construction Type	2006		2007		2008	
	place(s)	Length	place(s)	Length	place(s)	Length
Single pipe culvert	264	2,665m	244	2,480 m	235	1,222 m
Double-pipe culvert	42	86m	22	111 m	22	130 m
Box pipe culvert	22	108m	23	116m	6	57 m
Wooden bridge	4	28m	3	23m	3	23 m
Concrete bridge	17	116m	11	78m	8	58 m
Bale bridge	4	88m	4	88m	5	86 m
Spillway construction	1	8m	1	12m	1	12 m

2.4 Services in the District

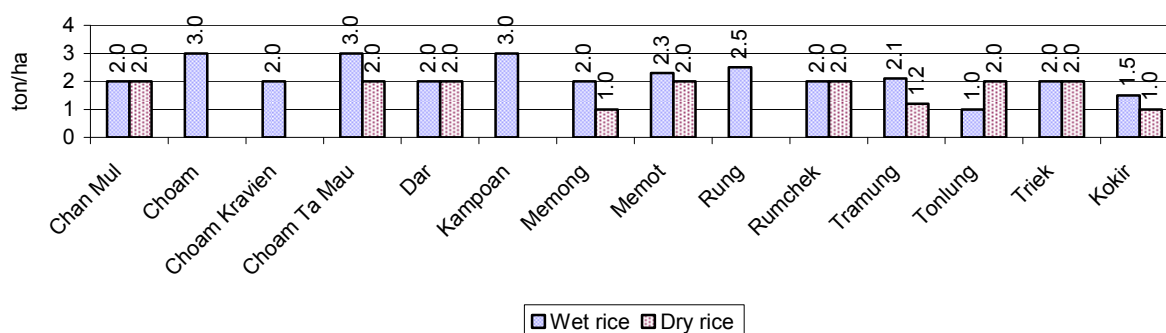
Descriptions	Number of places by year		
	2006	2007	2008
Public			
Electricity generating stations	9	20	12
Health clinics	1	1	2
Private			
Bicycle and motorcycle repair places	163	180	189
Agricultural machinery, tools and equipment repair places	14	12	26
Electronic tool repair places	29	32	37
Battery-charging services	103	95	96
Handicraft places, wooden furniture and forest by-products	10	8	5
Other handicraft places (excluding furniture)	2	2	11
Small-scale services (hairstresser, phone service, massage, Karaoke, etc)	65	64	65
Small-scale food shop businesses (Food, groceries, drink shop, etc)	44	43	78
Small-scale rice mills	754	437	427
Medium or large-scale rice mills	3	4	2
Small-scale markets	4	9	5
Large-scale market	2	1	0
Alcohol refinery places	156	150	186
Pharmacies and small drug stores	14	14	14
Hotels	0	0	0
Guest houses	5	5	8
Restaurants	5	11	12
Gasoline stations	2	2	3

2.5 Agriculture

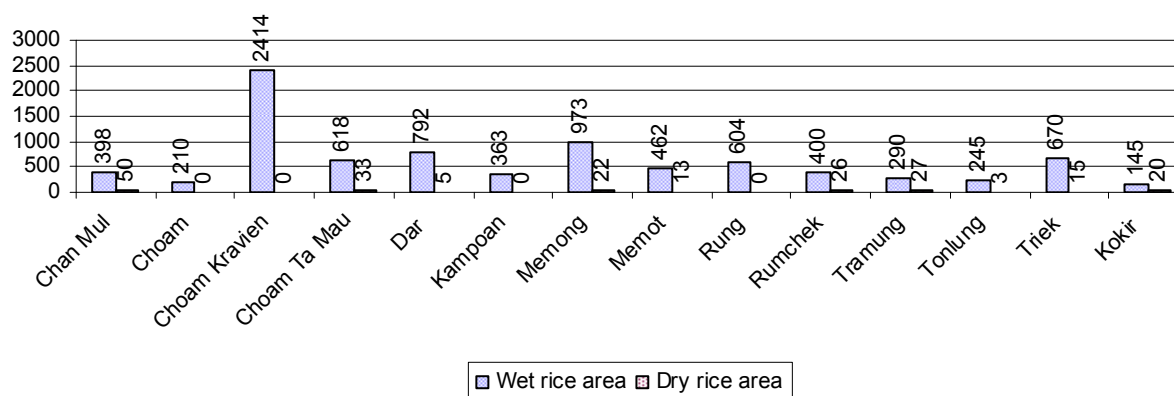
2.5.1 Rice cultivation in the District over 3 years

Description	2006	2007	2008
Total dry rice land area	425 ha	395 ha	490 ha
Actual dry rice cultivation area	330 ha	332 ha	214 ha
% actual cultivation to total land	78%	84%	44%
Total dry rice production	557 tonne(s)	609 tonne(s)	368 tonne(s)
Average dry rice yield	1.7 tonne(s)/ha	1.8 tonne(s)/ha	1.7 tonne(s)/ha
Total wet rice land area	6,644 ha	94,353 ha	8,908 ha
Actual wet rice cultivation area	6,471 ha	94,348 ha	8,584 ha
% actual cultivation to total land	97 %	100%	96%
Total wet rice production	13,763.91 tonne(s)	229,803.82 tonne(s)	18,638.70 tonne(s)
Average wet rice yield	2.1 tonne(s)/ha	2.4 tonne(s)/ha	2.2 tonne(s)/ha
Total intensive rice land area	133 ha	721 ha	708 ha
Actual intensive rice cultivation area	238 ha	1,231 ha	1,180 ha
Average intensive rice yield	1.8 tonne(s)/ha	1.6 tonne(s)/ha	1.7 tonne(s)/ha
Actual upland rice cultivation area	2,612 ha	431 ha	20 ha
Total upland rice production	3,845 tonne(s)	542 tonne(s)	40 tonne(s)
Average upland rice yield	1.5 tonne(s)/ha	1.3 tonne(s)/ha	2.0 tonne(s)/ha

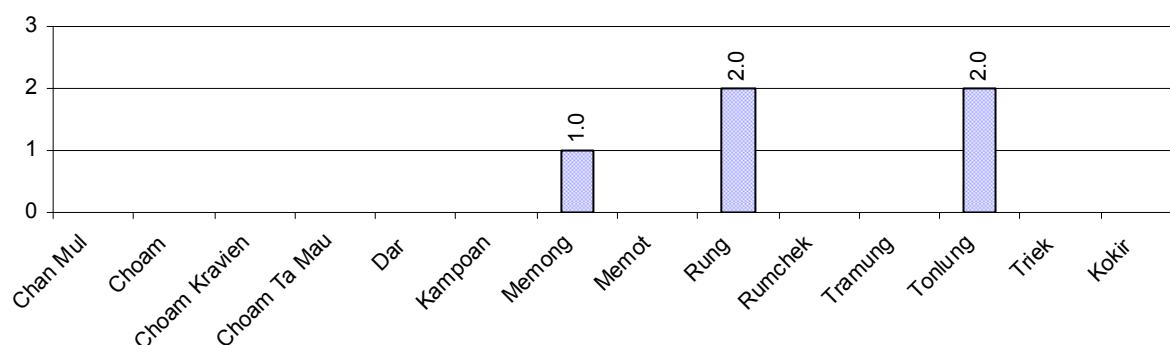
2.5.2 Estimated wet and dry Season Rice Yield in tonne(s)/Ha, by Commune, in 2008



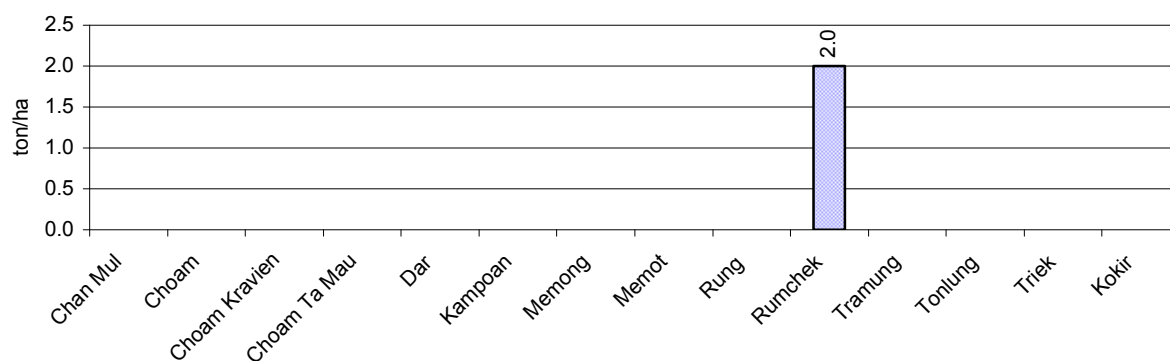
2.5.3 Cultivated wet and dry Season Rice areas in Ha, by Commune, in 2008



2.5.4 Estimated intensive Rice Yields in tonnes/Ha, by Commune, for 2008



2.5.5 Estimated upland Rice Yield in tonnes/Ha, by Commune, for 2008

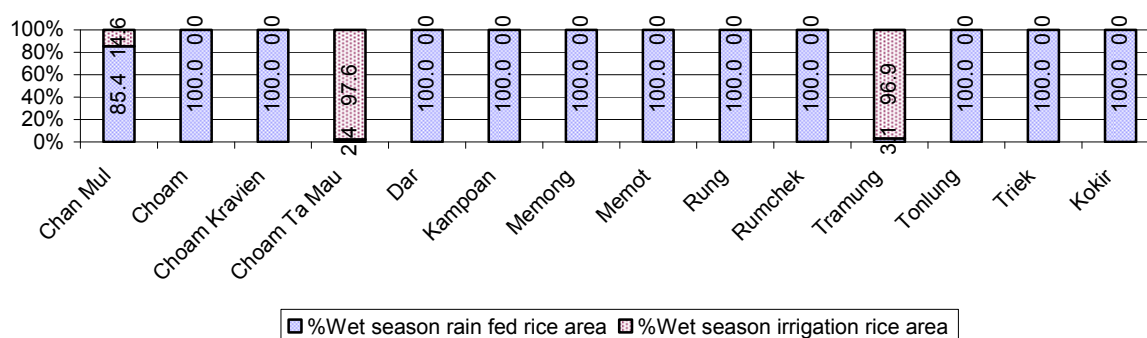


2.5.6 Wet season Rice irrigation across 3 years

Description		2006	2007	2008	
		%	%	%	Number
Total area of wet season rain fed rice land		77%	98%	89 %	7,642 ha
Percentage of wet season rice land that is irrigated; and for 2008 area in Ha		23 %	2 %	11 %	942 ha
Where	Area irrigated from canal/dam	89 %	79 %	64 %	603 ha
	Area irrigated from river, stream, lake, natural pond	7 %	18 %	36 %	339 ha
	Area irrigated from drilled well	4 %	2 %	0 %	0 ha
	Area irrigated from dug pond	0 %	1 %	0 %	0 ha

2.5.7 Water sources for wet Season Rice Cultivation, by Commune, in 2008

This chart shows the percentage of wet season rice cultivation receiving water from rain (natural) and from irrigation.



2.5.8 Access to Irrigation


Description	2006 %	2007 %	2008	
			%	Number
Families who have access to irrigation water	13%	7%	6%	564 families
Families who have irrigation wells	1%	0%	1%	98 families

Note: Calculated against the total number of families are rice farmers

2.5.9 Number of Irrigation Wells over 3 years

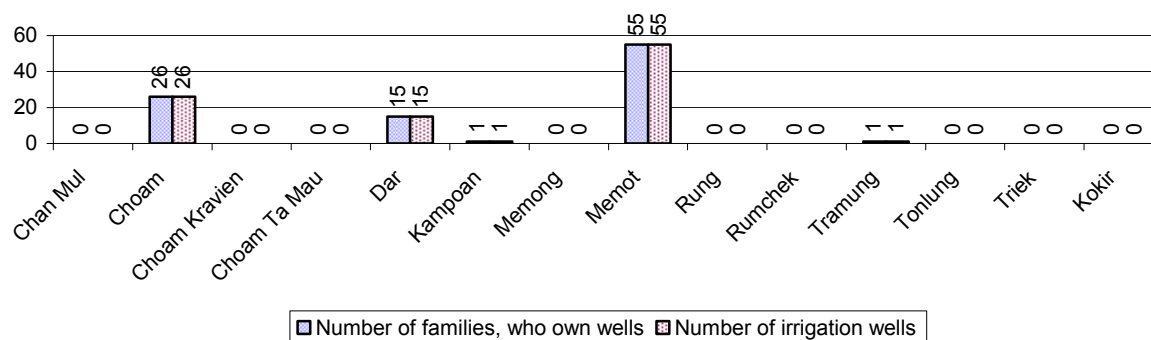
Description	2006	2007	2008
Number of irrigation wells	68 wells	21 wells	98 wells

2.5.10 Percentage of Families with access to (supplemental) Irrigation for wet Season Rice cultivation, by Commune, in 2008



Note: % of families, with access to irrigation is calculated against the total number of families, whose main occupation is rice farming. Irrigated wet rice land area is calculated against the total actual wet rice land cultivated areas

2.5.11 Irrigation Wells, by Commune, in 2008

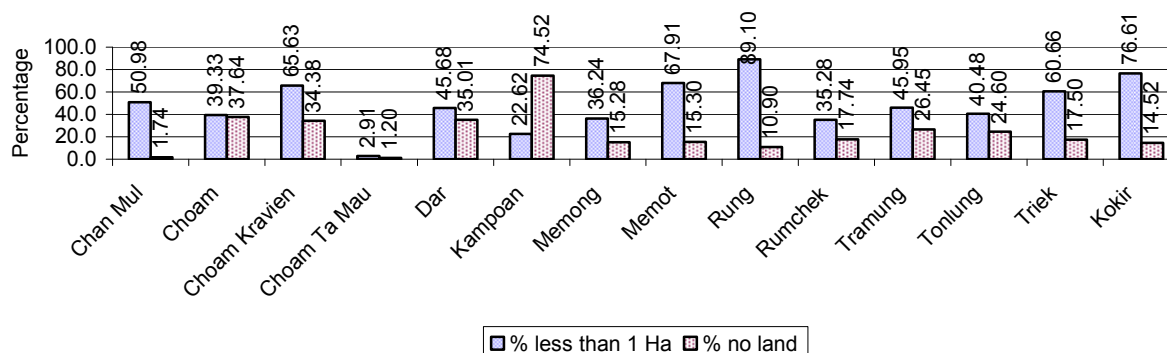


2.5.12 Farmers owning less than one hectare of Rice Land

Description	2006 %	2007 %	2008	
			%	Number
Families who have less than one hectare of rice land	48%	43%	44%	3,808 families
Families who do not own any rice land	23%	17%	20%	1,734 families

Note: Calculated on basis of total number of families who are rice farming

2.5.13 Percentage of Farmers with less than one Hectare or no Rice Land, by Commune, in 2008

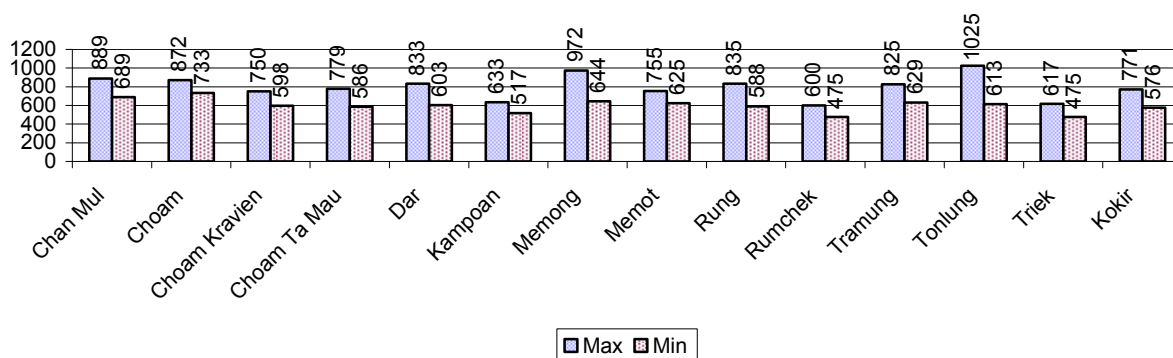


Note: Calculated on basis of total number of families who are rice farming

2.5.14 Average farm-gate Prices of Rice, over 3 years

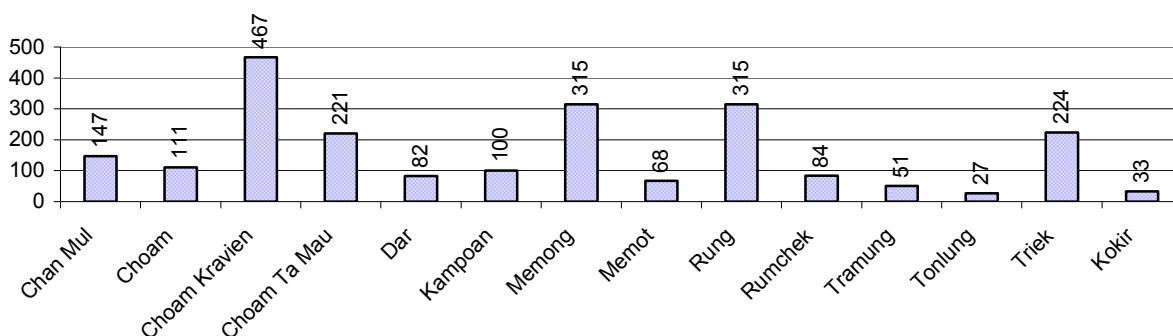
Description	2006	2007	2008
Maximum average farm gate price	556 Riels/Kg	727 Riels/Kg	797 Riels/Kg
Minimum average farm gate price	449 Riels/Kg	582 Riels/Kg	596 Riels/Kg
Average farm gate price	502 Riels/Kg	654 Riels/Kg	697 Riels/Kg
Average rice production per person	133 Kg/person	1,689 Kg/person	146 Kg/person

2.5.15 Minimum and maximum farm-gate Prices of Rice in Riel/kg, by Commune, in 2008



2.5.16 Production of Paddy in Kgs/Person, by Commune, in 2008

This table shows how much paddy (harvested rice) is produced in a year in a commune, in kgs per person.

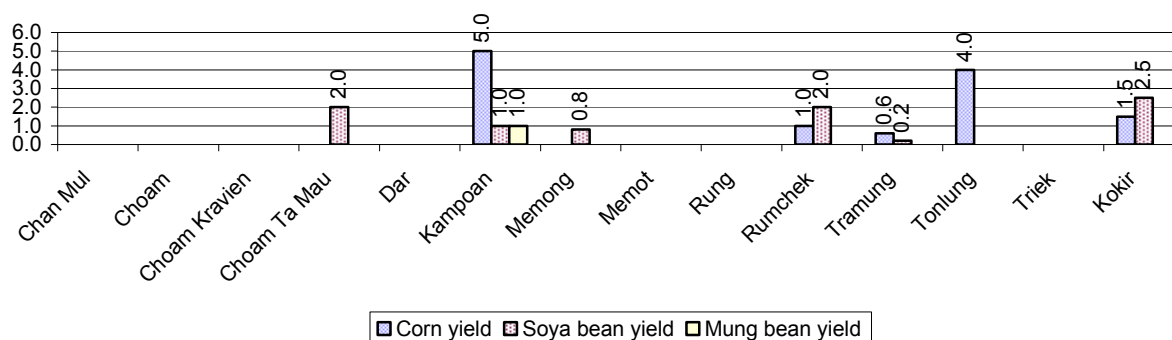


2.5.17 Production of other Crops, over 3 years


Crops	2006	2007	2008
Corn cultivation area	179 ha	141 ha	186 ha
Estimated corn yield	1.6 tonne(s)/ha	2.2 tonne(s)/ha	2.4 tonne(s)/ha
Estimated corn production	280 tonne(s)	306 tonne(s)	450 tonne(s)
Soya bean cultivation area	537 ha	311 ha	407 ha
Estimated Soya bean yield	1.3 tonne(s)/ha	2.4 tonne(s)/ha	1.4 tonne(s)/ha
Estimated Soya bean production	698 tonne(s)	734 tonne(s)	576 tonne(s)
Mungbean cultivation area	99 ha	106 ha	22 ha
Estimated Mungbean yield	0.7 tonne(s)/ha	0.8 tonne(s)/ha	1.0 tonne(s)/ha
Estimated Mungbean production	67 tonne(s)	85 tonne(s)	22 tonne(s)
Peanut cultivation area	54 ha	48 ha	7 ha
Estimated Peanut yield	0.8 tonne(s)/ha	1.2 tonne(s)/ha	2.0 tonne(s)/ha
Estimated Peanut production	45 tonne(s)	55 tonne(s)	14 tonne(s)
Cassava cultivation area	11,408 ha	147,902 ha	20,987 ha
Estimated Cassava yield	12.2 tonne(s)/ha	11.5 tonne(s)/ha	13.4 tonne(s)/ha
Estimated Cassava production	139,558 tonne(s)	1,703,408 tonne(s)	281,572 tonne(s)
Sweet potatoes cultivation area	0 ha	0 ha	0 ha

Crops	2006	2007	2008
Estimated Sweet potatoes yield	- tonne(s)/ha	- tonne(s)/ha	- tonne(s)/ha
Estimated Sweet potatoes production	- tonne(s)	- tonne(s)	- tonne(s)
Sesame cultivation area	268 ha	212 ha	186 ha
Estimated Sesame yield	1.5 tonne(s)/ha	0.8 tonne(s)/ha	0.8 tonne(s)/ha
Estimated Sesame production	402 tonne(s)	159 tonne(s)	149 tonne(s)

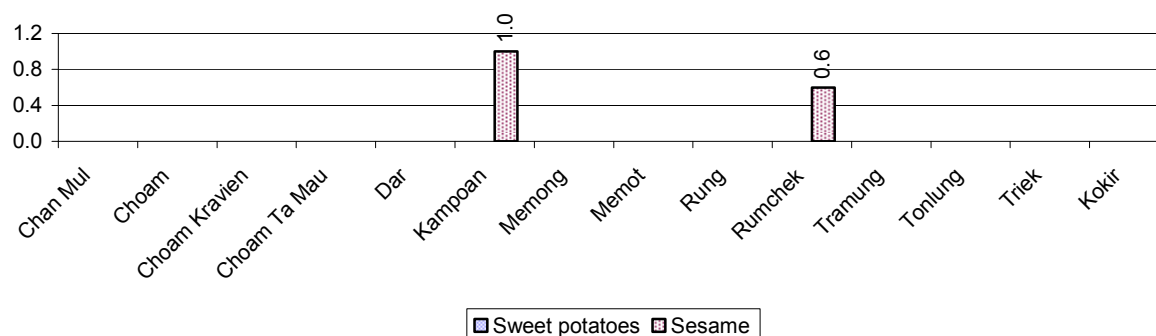
2.5.18 Yields of Corn, Soya beans and Mungbeans in tonne(s)/ha, by Commune, in 2008



2.5.19 Yields of Peanuts and Cassava in tonne(s)/ha by Commune, in 2008



2.5.20 Yields of Sweet Potatoes and Sesame in tonne(s)/ha, by Commune, in 2008



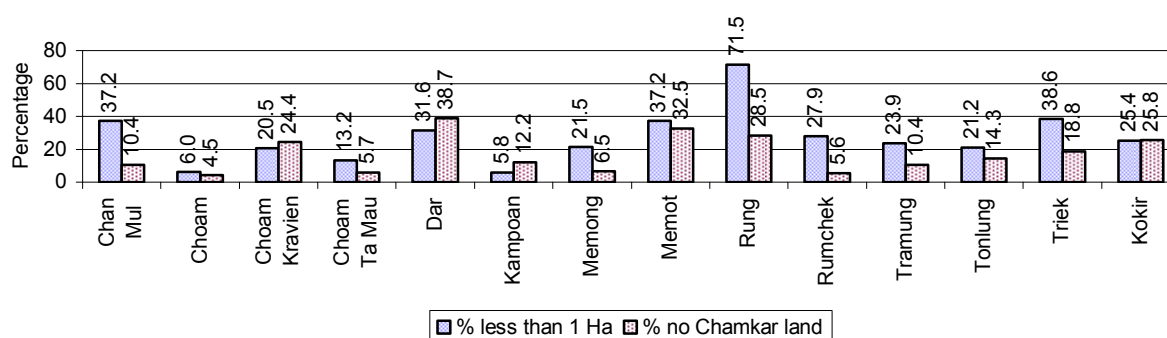
2.5.21 Percentage Farmers who own less than 1 Ha or no Chamkar land

Description	2006 %	2007 %	2008	
			%	Number
Families, who own less than 1ha of Chamkar land	24%	28%	27%	3,952 families
Families, with no Chamkar land	17%	19%	19%	2,821 families

Note 1: Calculated as a percentage of the total number of families whose main occupation is Chamkar (not rice) farming

Note 2: Chamkar land is no-rice land, i.e. other crops

2.5.22 Percentage Farmers owning less than 1 ha or no Chamkar land, by Commune, in 2008



Note: Percentage is calculated among families, who Chamkar farm as a main occupation, not the total population of the commune.

2.5.23 Percentage of Families raising Cattle/Buffalo, over 3 years

Description	2006 %	2007 %	2008	
			%	Number
Families raising cattle/buffalo	29%	30%	27%	7,518 families
Families raising cattle/buffalo as labor forces	12%	12%	12%	3,287 families

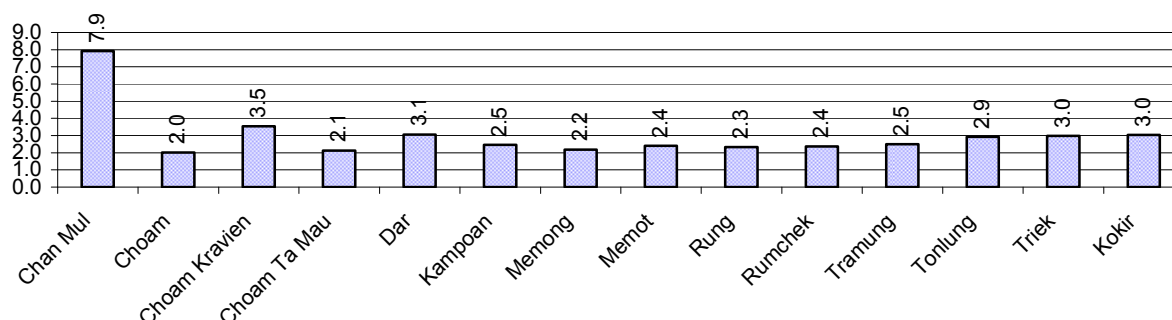
Note: Calculated against the total number of families.

2.5.24 Number of Cattle/buffalo being raised, over 3 years

Description	2006	2007	2008
Total number of cattle/buffalo	26,116 head(s)	23,532 head(s)	22,038 head(s)
Average cattle/buffalo per families	3.4 head(s)/families	2.9 head(s)/families	3 head(s)/families

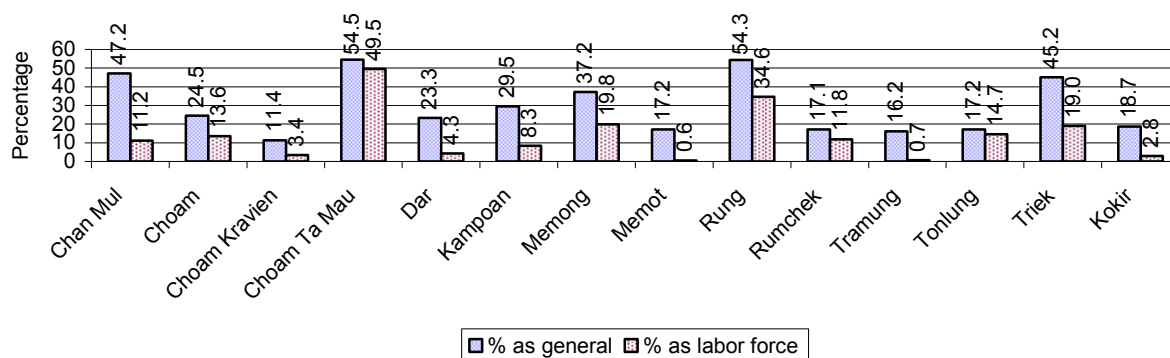
Note: Calculated by dividing total number of cattle/buffalo by total number of cattle/buffalo raising families

2.5.25 Average number of Cattle/Buffalo per Family, by Commune, in 2008



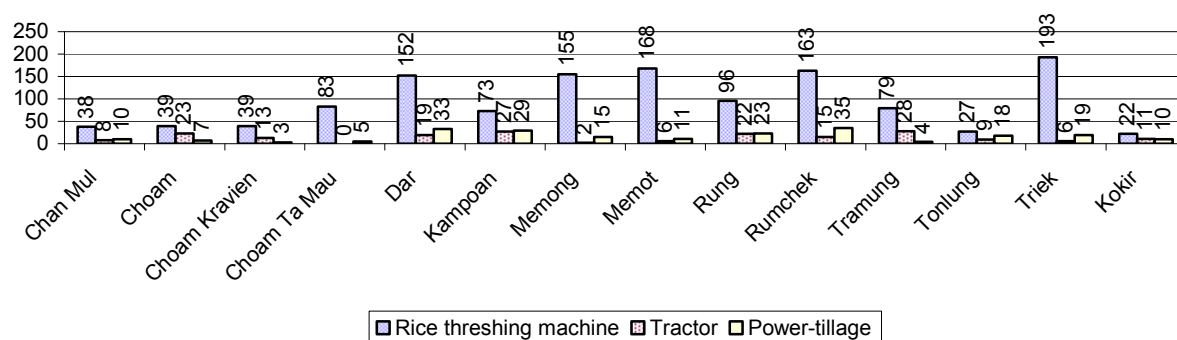
Note: Calculated by dividing total number of cattle/buffalo by total number of cattle/buffalo raising families

2.5.26 Percentage Families raising Cattle/Buffalo, for general and labor purposes in 2008, by Commune



Note: Calculated using the total number of families raising cattle/buffalo against the total number of families.

2.5.27 Type and number of agricultural Machines, by Commune, in 2008

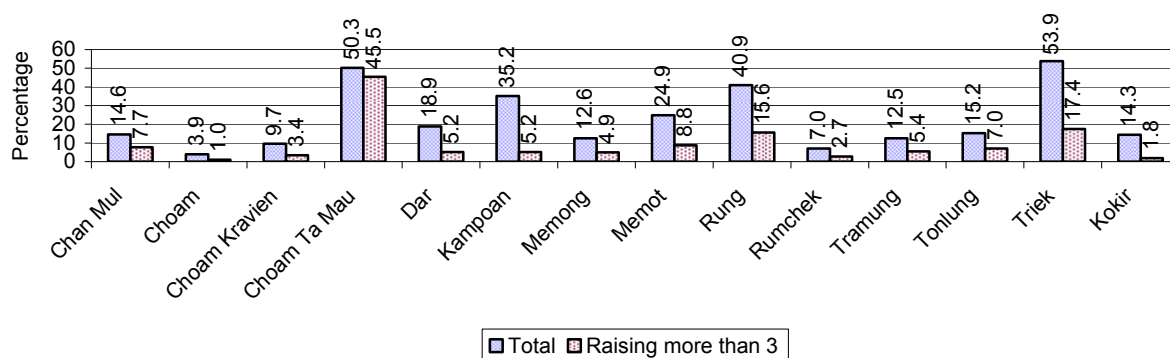


2.5.28 Livestock-producing Households over 3 years

Description	2006 %	2007 %	2008	
			%	Number
Total number of families raising pigs	31%	25%	22%	6,095 families
number of families raising more than 3 pigs	9%	9%	9%	2,439 families
Total number of families raising chickens	66%	65%	68%	19,131 families
number of families raising more than 3 chickens	50%	52%	57%	15,985 families
Total number of families raising ducks	3%	2%	3%	798 families
number of families raising more than 5 ducks	1%	1%	2%	582 families
Total number of families raising goats or sheep	0%	0%	0%	31 families
Total number of families raising horses	1%	1%	1%	140 families

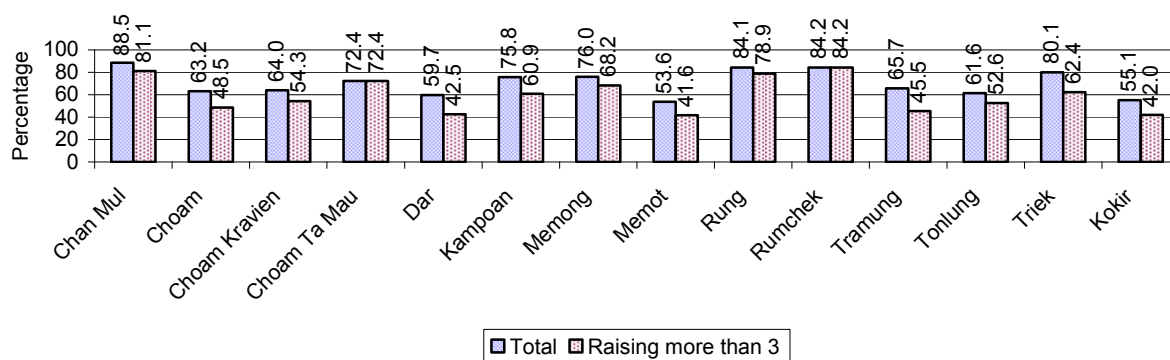
Note: Calculated against the total number of families

2.5.29 Percentage Families raising Pigs, by Commune, in 2008



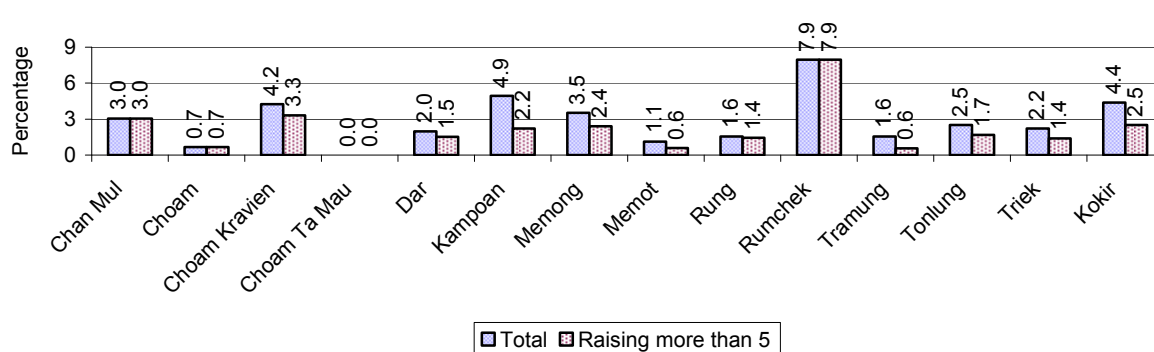
Note: Calculated against the total number of families in the commune

2.5.30 Percentage Families raising Chickens, by Commune, in 2008



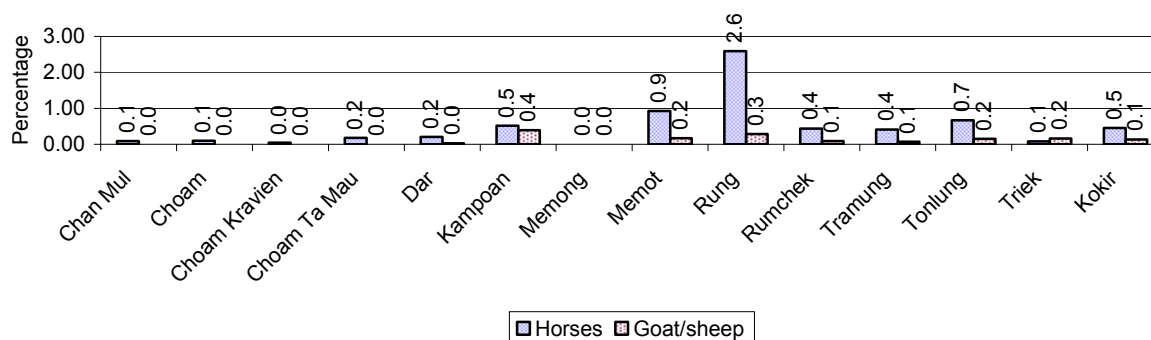
Note: Calculated against the total number of families in the commune

2.5.31 Percentage Families raising Ducks, by Commune, in 2008



Note: Calculated against the total number of families in the commune

2.5.32 Percentage Families raising Horses, Goats or Sheep, by Commune, in 2008

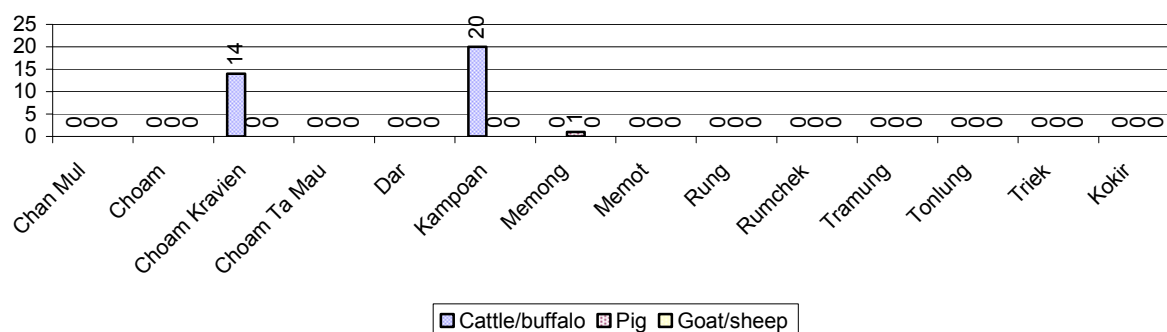


Note: Calculated against the total number of families in the commune

2.5.33 Livestock Farms over 3 years

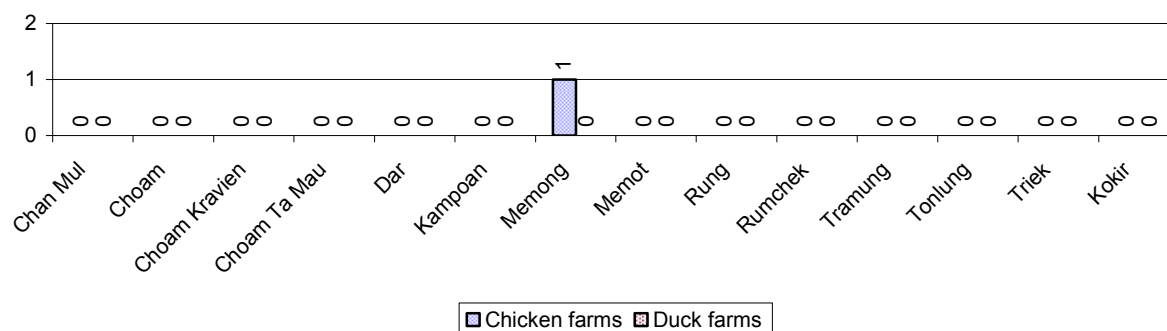
Description	2006	2007	2008
Number of cattle/buffalo farms	23 farm(s)	52 farm(s)	34 farm(s)
Number of pig farms	60 farm(s)	5 farm(s)	1 farm(s)
Number of goat/sheep farms	36 farm(s)	4 farm(s)	0 farm(s)
Number of chicken farms	39 farm(s)	2 farm(s)	1 farm(s)
Number of duck farms	7 farm(s)	0 farm(s)	0 farm(s)

2.5.34 Number Livestock Farms, by Commune in 2008



Note: Number of farms are recorded by the village chief, not by counting number of livestock in each farm

2.5.35 Number Chicken and Duck Farms, by Commune, for 2008



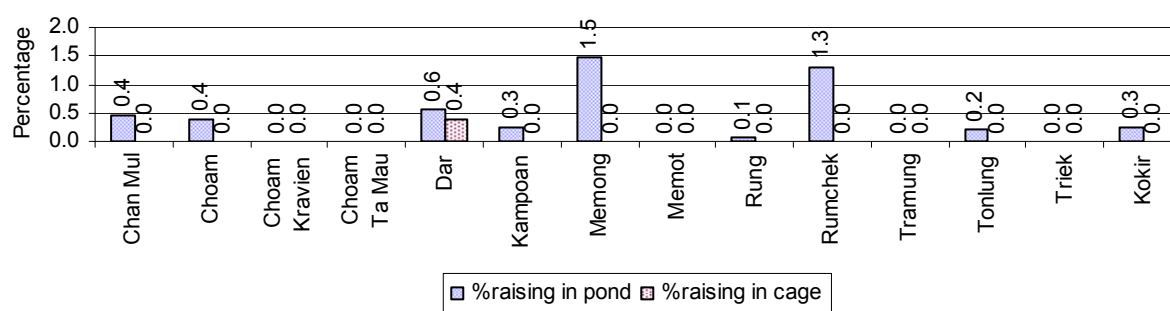
Note: Number of farm places recorded by village chief, not by counting number of livestock in each farm

2.5.36 Families raising Fish over 3 years

Description	2006	2007	2008
Total number of families raising fish	26 families	20 families	112 families
% families raising fish	0%	0%	0%
Number families raising fish in pond	26 families	20 families	97 families
% families raising fish in pond	0%	0%	0%
Number fish pond	26 pond(s)	21 pond(s)	83 pond(s)
No. of ponds per family	1.0 pond/families	1.1 pond/families	0.9 pond/families
Number of families raising fish in cage	0 families	0 families	15 families
%families raising fish in cage	0%	0%	0%
Number of fish cage	0 cage(s)	0 cage(s)	15 cage(s)
No. of fish cage per family	- cage /families	- cage /families	1.0 cage /families

Note: % of families raising fish or fish in ponds or cages is calculated as a percentage of the total number of families.

2.5.37 Percentage of Families raising Fish, by Commune, in 2008



Note: Calculated as a percentage of the total number of families in the commune.

2.5.38 Shrimp and Prawn Farming over 3 years

Description	2006	2007	2008
Number of families raising shrimps	0 families	0 families	0 families
% Families raising shrimps	0%	0%	0%
Number of shrimp ponds	0 pond	0 pond	0 pond
Total area raising shrimps	0 ha	0 ha	0 ha
Area per family	-ha/families	-ha/families	-ha/families
Number of families raising prawns	0 families	0 families	0 families
% families raising prawns	0%	0%	0%
Number prawn ponds	0 pond	0 pond	0 pond
Ponds per families	- pond/families	-pond/families	-pond/families
Number of prawn cages	0 cage	0 cage	0 cage
Cages per families	0 cage /families	0 cage /families	0 cage /families

Note: Percentage of families raising either prawns or shrimp is calculated against the number of families, who do aquaculture farming, NOT the total population.

2.5.39 Numbers of Families raising Shrimps and number of Shrimp Ponds, by Commune, in 2008

There were none of these in this District in 2008

2.5.40 Number of Families raising Prawn and Number of Prawn Ponds/Cages, by Commune, in 2008

There were none of these in this District in 2008

3 Social Aspects

3.1 Education

3.1.1 Kindergarten in the District over 3 years

Description	2006	2007	2008
Number of community kindergarten schools	1 school(s)	1 school(s)	1 school(s)
Number of community kindergarten class rooms	1 room(s)	3 room(s)	4 room(s)
Number of community kindergarten classes	1 class(es)	5 class(es)	7 class(es)
Number of community kindergarten teachers	2 person(s)	4 person(s)	5 person(s)
Number of women community kindergarten teachers	1 women	2 women	4 women
Number of state and private kindergarten schools	3 school(s)	4 school(s)	3 school(s)
Number of state and private kindergarten class rooms	3 room(s)	8 room(s)	10 room(s)
Number of state and private kindergarten classes	3 class(es)	8 class(es)	9 class(es)
Number of state and private kindergarten teachers	5 person(s)	9 person(s)	7 person(s)
Number of women state and private kindergarten teachers	4 women	9 women	7 women

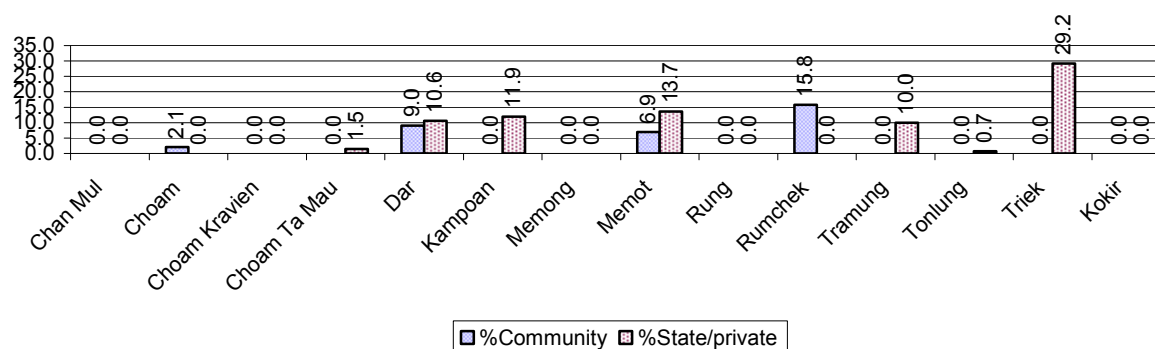
3.1.2 Percentage enrolment at Kindergarten level over 3 years

This table shows the percentage of the total 3-5 year old population attending kindergarten.

Description	2006 %	2007 %	2008	
			%	Number
Total percentage of children, 3-5 yrs, go to kindergarten	7%	9%	9%	1,129 person(s)
Percentage of children, 3-5 yrs, go community kindergarten	0%	3%	3%	405 person(s)
Percentage children, 3-5 yrs, go state/private kindergarten	7%	7%	6%	724 person(s)

Note: Calculated against the total for that age group

3.1.3 Percentage of Children 3-5 yrs attending Kindergarten, by Commune, in 2008



3.1.4 Basic Education over 3 years

Primary School

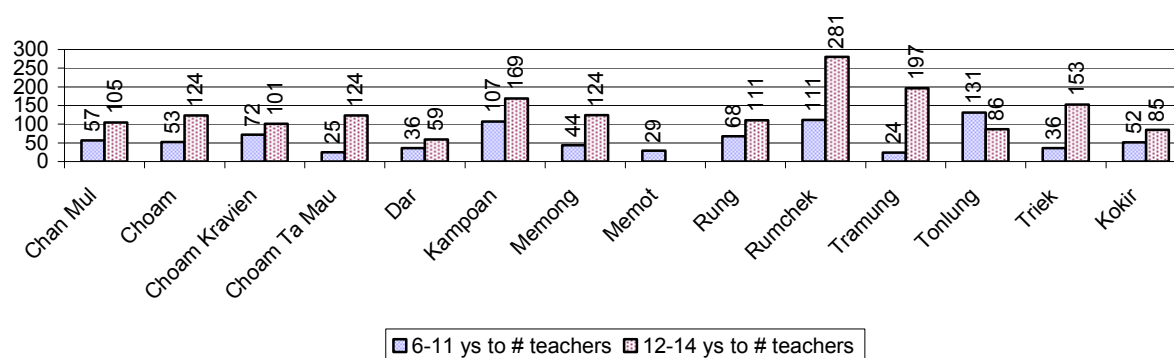
Description	2006	2007	2008
Number of primary schools	77 school(s)	97 school(s)	100 school(s)
Number of primary school rooms	369 room(s)	416 room(s)	452 room(s)
Number of primary classes	445 class(es)	571 class(es)	584 class(es)
Number of primary teachers	338 person(s)	409 person(s)	442 person(s)
Ratio of children 6-11 yrs to school	277	205	200
Ratio of children 6-11 yrs to school room	58	48	44
Ratio of children 6-11 yrs to class	48	35	34
Ratio of children 6-11 yrs to teacher	63	49	45

Note: According to education norm, children 6-11 yrs should attend primary school, while 12-14 yrs should be in lower secondary school, but in reality this varies.

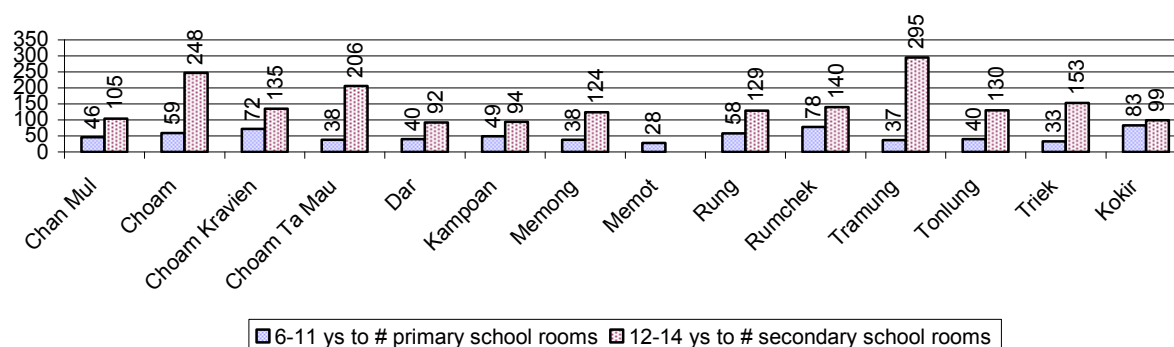
Lower Secondary School

Description	2006	2007	2008
Number of lower secondary schools	9 school(s)	12 school(s)	14 school(s)
Number of lower secondary school rooms	60 room(s)	71 room(s)	82 room(s)
Number of lower secondary classes	19 class(es)	48 class(es)	52 class(es)
Number of lower secondary teachers	47 person(s)	129 person(s)	98 person(s)
Ratio children 12-14 yrs to school	1,358	1,014	833
Ratio of children 12-14 yrs to school room	204	171	142
Ratio of children 12-14 yrs to class	643	254	224
Ratio of children 12-14 yrs to teacher	260	94	119

3.1.5 Ratio of 6-11 year old and 12-14 year old Children to number of Teachers, by Commune, in 2008



3.1.6 Ratio of 6-11 year old and 12-14 year old Children to number of School Rooms, by Commune, in 2008



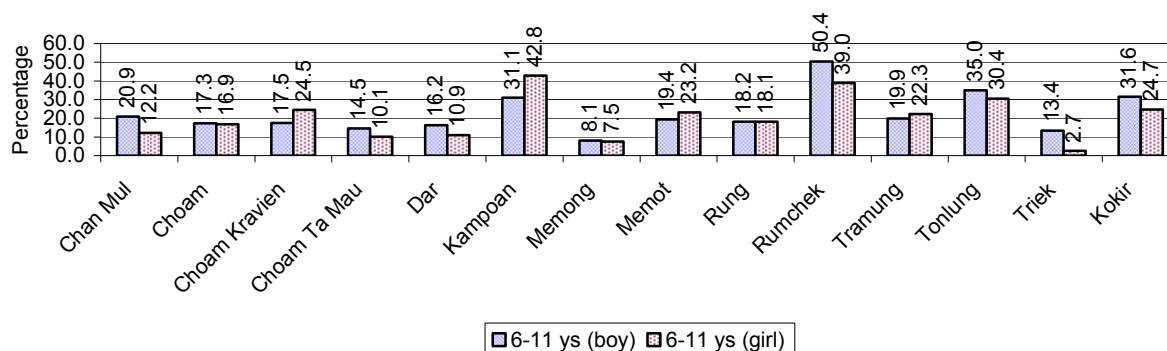
3.1.7 Enrolment status at Primary Level over 3 years

Description	2006 %	2007 %	2008	
			%	Number
Total children aged 6-11 years old	15%	14%	14%	19,996 person(s)
Total children aged 6-11 who are in school	76%	79%	78%	15,548 person(s)
Total children aged 6-11 who are not in school	24%	21%	22%	4,448 person(s)
Total girls aged 6-11 years old	15%	14%	14%	9,953 person(s)
Total girls aged 6-11 who are in school	75%	79%	78%	7,807 person(s)
Total girls aged 6-11 who are not in school	25%	21%	22%	2,146 person(s)
Total boys aged 6-11 years old	16%	15%	15%	10,043 person(s)
Total boys aged 6-11 who are in school	76%	80%	77%	7,741 person(s)
Total boys aged 6-11 who are not in school	24%	20%	23%	2,302 person(s)

Note 1: Percentage is calculated on the basis of the total number of children within 6-11 year age group for the first 3 rows and for the total girls and the total boys aged 6-11 yrs.

Note 2: Number of girls aged 6-11 who are in & not in school is calculated against the total number of girls aged 6-11 yrs. Number boys, 6-11 yrs who are in & not in school are calculated against the total number of boys aged 6-11 yrs.

3.1.8 Percentage of 6-11 year old Children not in School, by Commune, in 2008



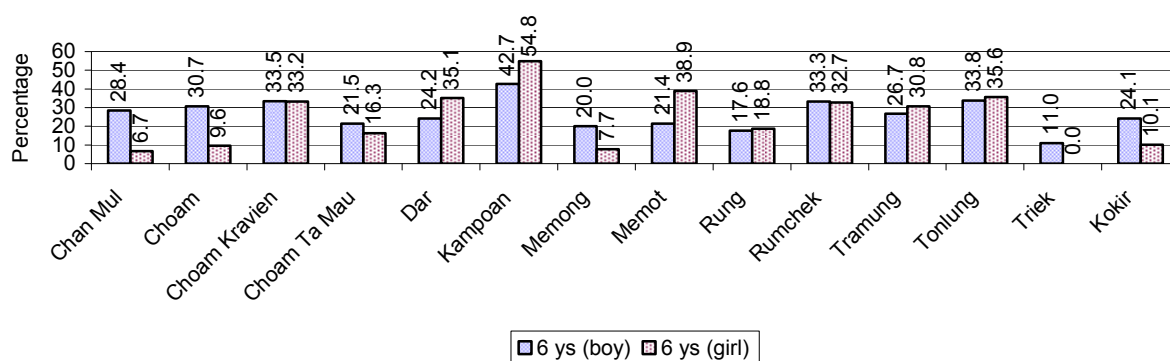
Note: calculated on the basis of the total number of children within 6-11 year age group in the commune.

3.1.9 Enrolment of 6 year old Children over 3 years

Description	2006 %	2007 %	2008	
			%	Number
Total % and number of children aged 6 years old	4%	4%	4%	5,596 person(s)
Total % of children aged 6 years old in school	69%	72%	74%	4,166 person(s)
Total % of children aged 6 years old not in school	31%	28%	26%	1,430 person(s)

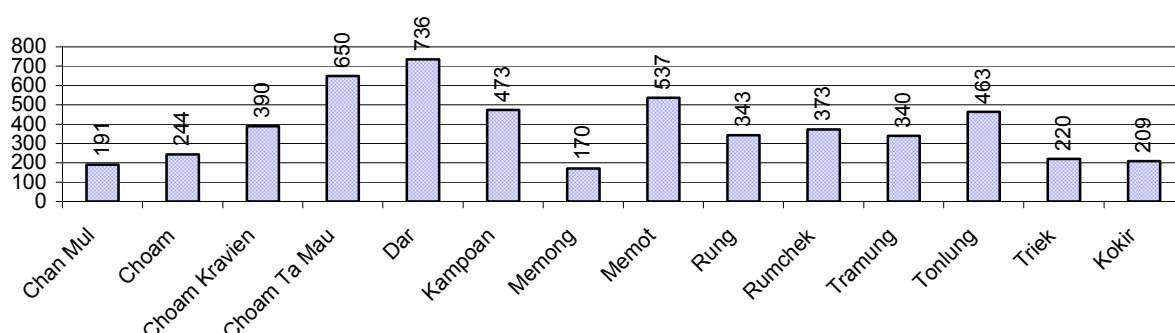
Note: First row calculated as a percentage of total population. Second and third row calculated as a percentage of the total number of 6 year olds.

3.1.10 Percentage of 6 year old Children not in School, by Commune, in 2008



Note: Calculated as a percentage of total 6 year old population

3.1.11 Number of 5 year old Children in each Commune in 2008

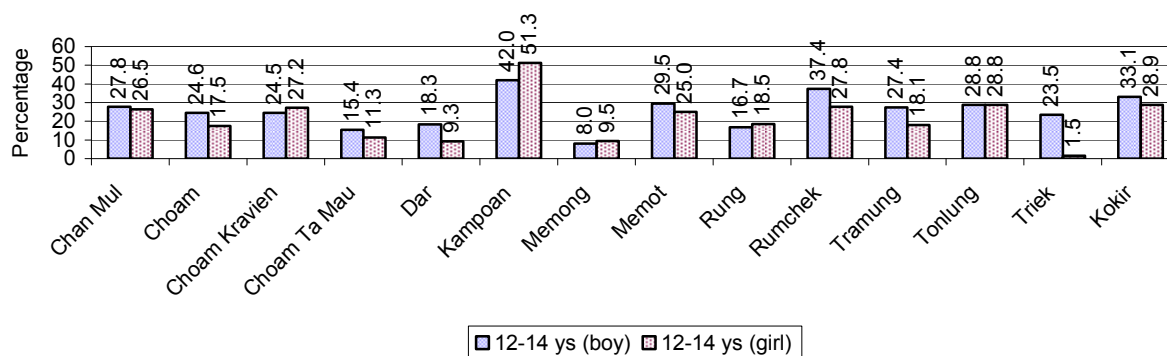


3.1.12 Enrolment at Lower Secondary Level over 3 years

Description	2006 %	2007 %	2008	
			%	Number
Total children aged 12-14 years old	9%	9%	8%	11,659 person(s)
Children aged 12-14 years old in school	78%	79%	77%	8,927 person(s)
Children aged 12-14 years old not in school	22%	21%	23%	2,732 person(s)
Total girls aged 12-14 years old	9%	9%	8%	5,632 person(s)
Girls aged 12-14 years old in school	76%	79%	79%	4,436 person(s)
Girls aged 12-14 years old not in school	24%	21%	21%	1,196 person(s)
Total boys aged 12-14 years old	9%	9%	9%	6,027 person(s)
Boys aged 12-14 years old in school	79%	79%	75%	4,491 person(s)
Boys aged 12-14 years old not in school	21%	21%	25%	1,536 person(s)

Note: Percentage is calculated on the basis of number of the total number of children within 12-14 yrs group, except for the first row of each section which is calculated on the basis of the total population.

3.1.13 Percentage of 12-14 year olds not in School, by Commune, in 2008



Note: Calculated as a percentage of the total 12-14 year old population in each commune

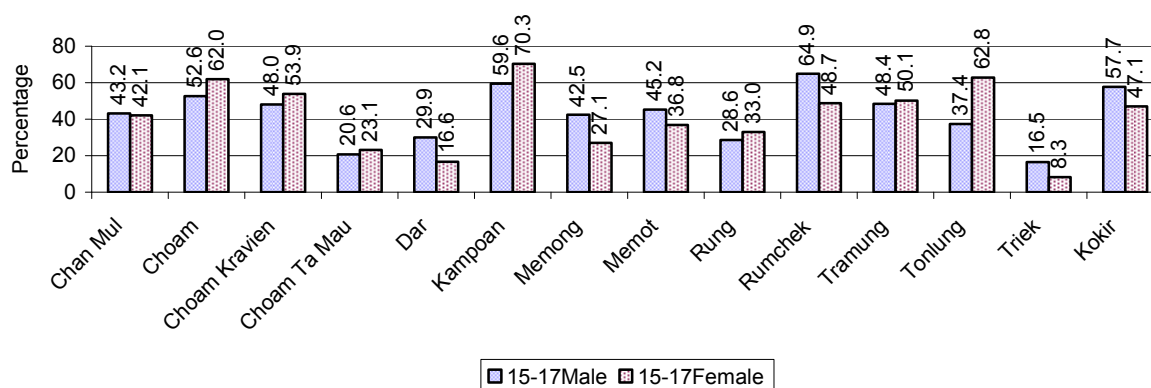
3.1.14 Upper Secondary Schools over 3 years

Description	2006	2007	2008
Number of upper secondary schools	1 school(s)	1 school(s)	2 school(s)
Number of upper secondary school rooms	54 room(s)	52 room(s)	64 room(s)
Number of upper secondary classes	43 class(es)	47 class(es)	46 class(es)
Number of upper secondary teachers	61 person(s)	66 person(s)	73 person(s)
Ratio of 15-17 yr olds to number of school	11,591	11,362	5,484
Ratio of 15-17 yr olds to number of school room	215	219	171
Ratio of 15-17 yr olds to number of classes	270	242	238
Ratio of 15-17 yr olds to number of teacher	190	172	150

3.1.15 Enrolment of 15-17 year old teenagers over 3 years

Description	2006	2007	2008
Number of teenage, 15-17 years old	11,591 person(s)	11,362 person(s)	10,967 person(s)
Number of teenage, 15-17 years old, who are not studying	4,540 person(s)	4,647 person(s)	4,532 person(s)
Percentage of teenage, 15-17 years old not studying	39%	41%	41%


3.1.16 Percentage of 15-17 year old Teenagers not at School, by Commune, in 2008



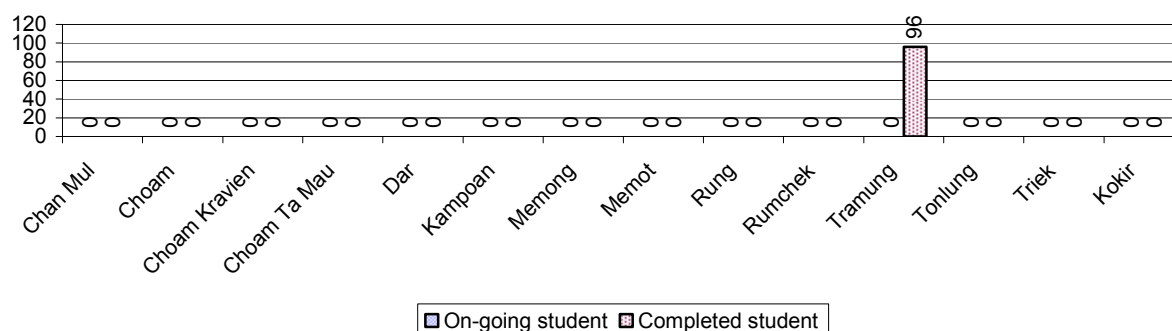
3.1.17 Literacy Classes as of 2008

Literacy classes	Organized by:		Other Program(s)	Total
	PDoEYS	NGOs		
Number of On-going literacy classes	0 class(es)	0 class(es)	0 class(es)	0 class(e(s)
Number of literacy students in on-going classes	0 person(s)	0 person(s)	0 person(s)	0 person(s)
Completed literacy class(es)	0 classes	3 classes	0 classes	3 classes
Number of literacy students that have completed literacy classes	0 person(s)	96 person(s)	0 person(s)	96 person(s)
Number of students that passed	0 person(s)	60 person(s)	0 person(s)	60 person(s)

3.1.18 Number of on-going and completed Literacy Classes, by Commune, in 2008



3.1.19 Students of on-going & completed Literacy Classes, by Commune, in 2008

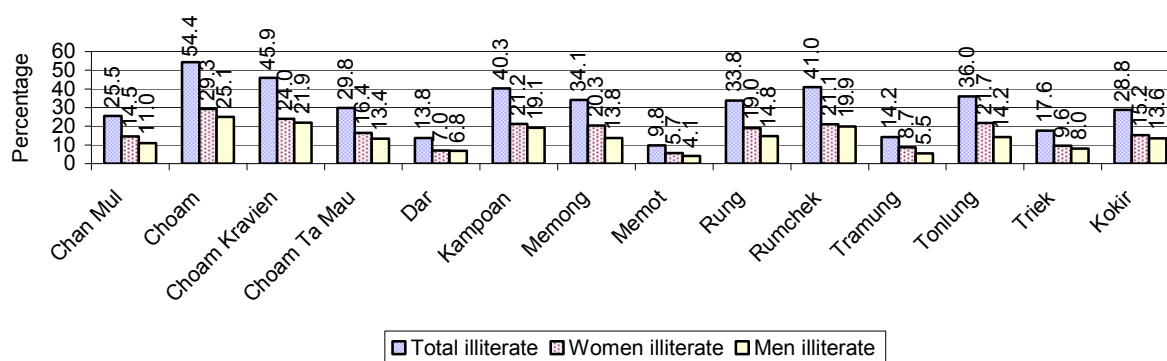


3.1.20 Percentage of illiterate People between 15-60, over 3 years

Illiteracy Status	2006 %	2007 %	2008	
			%	Number
Illiterate people, 15-60 years old	30%	30%	27%	21,596 person(s)
Illiterate females, 15-60 years old	16%	16%	15%	11,842 person(s)
Illiterate people, 15-17 years old	17%	19%	16%	1,794 person(s)
Illiterate females, 15-17 years old	9%	9%	8%	916 person(s)
Illiterate people, 18-24 years old	24%	24%	22%	4,047 person(s)
Illiterate females, 18-24 years old	13%	13%	12%	2,179 person(s)
Illiterate people, 25-60 years old	35%	36%	32%	15,755 person(s)
Illiterate females, 25-60 years old	20%	19%	18%	8,747 person(s)

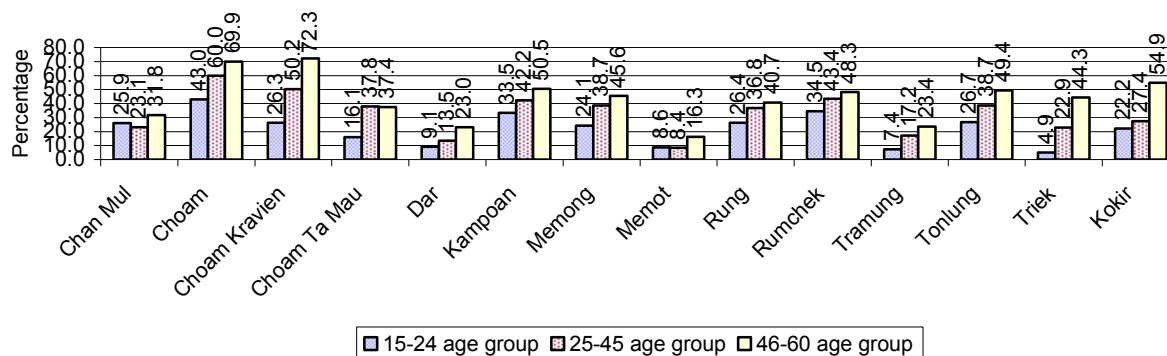
Note: Percentage is calculated on the basis of number of people in age each group.

3.1.21 Percentage illiterate People among 15-60 yrs old, by Commune, in 2008



Note: Percentages are calculated on the basis of number of people in that age group.

3.1.22 Percentage illiterate People for 15-24 yrs, 25-45 yrs and 46-60 yrs, by Commune, in 2008



Note: Percentage of illiterate people in each age group is calculated on the basis of number of people in that age group.

3.2 Health

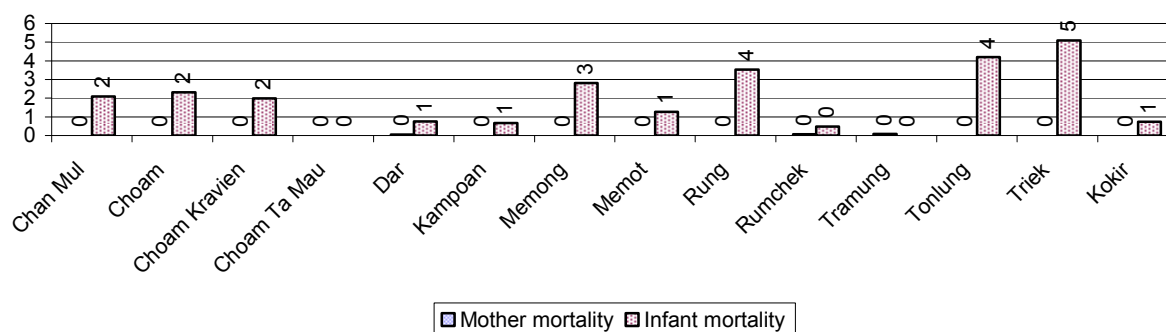
3.2.1 Health Situation of Women and Children, over 3 years

Description	2006	2007	2008
Number families with a birth during the year	2,548 families	2,449 families	2,573 families
Number of women who had their baby delivered by a TBA	1,713 person(s)	1,630 person(s)	1,514 person(s)
Percentage of women who had their baby delivered by a TBA	67 %	67 %	59 %
Number of women who had their baby delivered by a midwife	835 person(s)	819 person(s)	1,059 person(s)
Percentage of women had their baby delivered by a midwife	33 %	33 %	41 %
Number of mothers who died within 1 month of giving birth	7 person(s)	7 person(s)	3 person(s)
Mothers who died within 1 month of giving birth per 100,000 families having a delivery	275	286	117

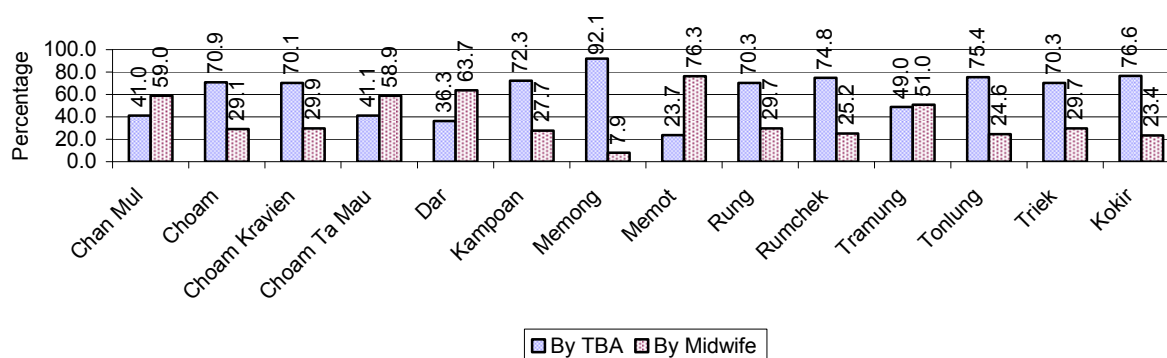
Description	2006	2007	2008
Number of infants born during the year	2,530 person(s)	2,548 person(s)	2,585 person(s)
Number of Infants who died within 1 month	16 person(s)	27 person(s)	30 person(s)
Infants mortality within 1 month per 1,000 births	6	11	12
Number of children who died below the age of 5.	150 person(s)	121 person(s)	104 person(s)
Number of infants, aged 9-12 months, born during the year	1,671 person(s)	1,484 person(s)	1,981 person(s)
Nr. infants, aged 9-12 months, not receiving full immunization	58 person(s)	80 person(s)	90 person(s)
% of 9-12 months infants, not receiving full immunization	3 %	5 %	5 %

Note: TBA = Traditional Birth Attendant

3.2.2 Mothers dying within 0 days to 1 month of giving Birth and Infants dying within 1 month in 2008, by Commune

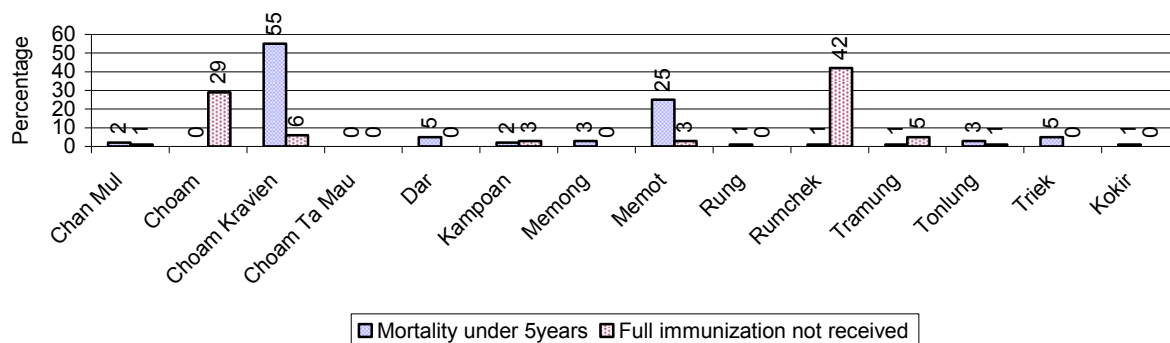


3.2.3 Percentage of Women delivering with a TBA or Midwife, by Commune



Note: Calculated as a percentage of total deliveries

3.2.4 Percentage of Children dying below 5 & of 9-12 months not receiving full Immunization, by Commune, in 2008



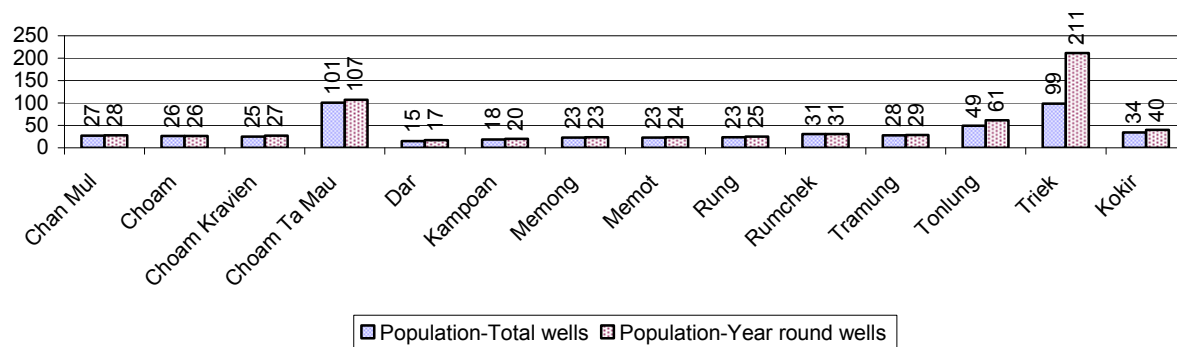
Note: Mortality rate calculated as a percentage of the total 5 year old population. Lack of immunization received calculated as a percentage of the total number 9-12 months olds there are

3.3 Water and Sanitation

3.3.1 Number of different types of Wells over 3 years

Type of wells	Number of wells by year		
	2006	2007	2008
<i>Total number of pumped or mixed wells</i>	3,895	4,484	3,079
Year-round usable pumped or mixed wells	3,476	4,074	2,896
Dry season unusable pump or mixed wells	419	410	183
Pump or mixed wells needing repair/rehabilitation	379	501	239
<i>Total number of ring wells</i>	2,504	2,629	2,340
Year-round usable ring wells	2,255	2,406	2,149
Dry season unusable ring wells	249	223	191
Ring wells needing repair/rehabilitation	102	252	209
<i>Total number of unprotected dug wells</i>	5,861	5,378	5,840
Year-round usable unprotected dug wells	5,255	4,785	5,382
Dry season unusable unprotected dug wells	606	593	458

3.3.2 Ratio of People to Wells, by Commune, in 2008

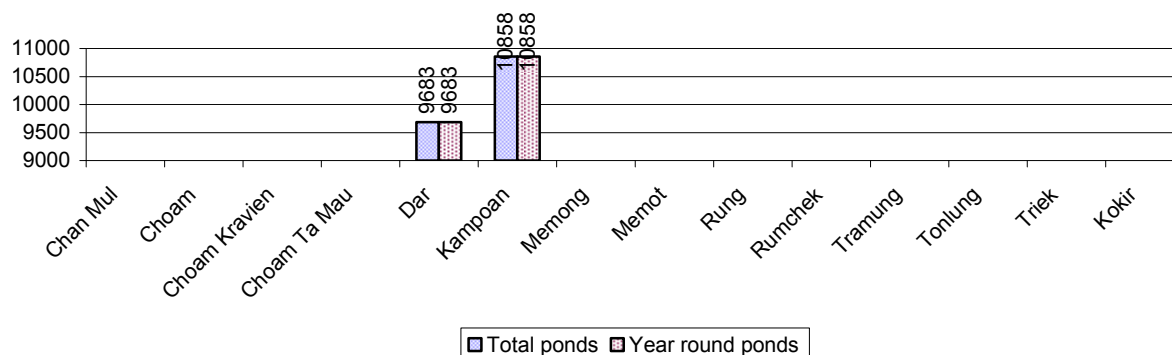


Note: Year-round wells excluding unprotected wells

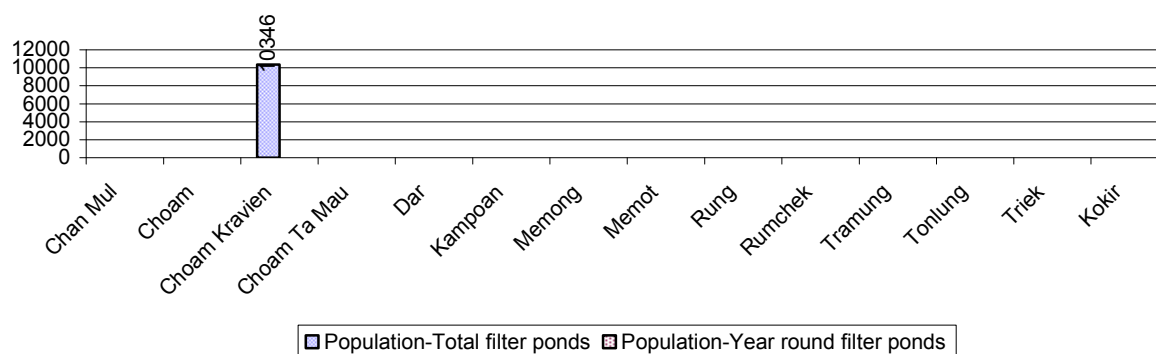
3.3.3 Potable Ponds over 3 years

Type of Pond	2006	2007	2008
<i>Total number of normal-type ponds</i>	16 pond	27 pond	3 pond
Year-round usable normal-type ponds	15 pond	26 pond	3 pond
Dry season unusable normal-type ponds	1 pond	1 pond	0 pond
Normal-type ponds needing repair/rehabilitation	2 pond	12 pond	1 pond
<i>Total number of filter ponds</i>	0 pond	8 pond	1 pond
Year-round usable filter ponds	0 pond	5 pond	0 pond
Filter ponds, dry season unusable	0 pond	3 pond	1 pond
Filter ponds needing repair/rehabilitate	0 pond	9 pond	0 pond

3.3.4 Ratio of People to normal Ponds, by Commune in 2008



3.3.5 Ratio of People to Filter Ponds, by Commune, in 2008

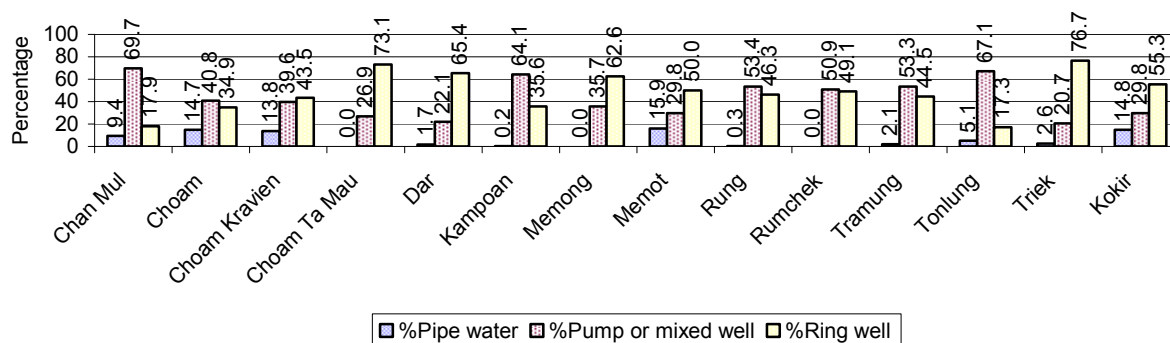


3.3.6 Source of potable Water for Households, over 3 years

Water sources	2006 %	2007 %	2008	
			%	Number
Families using water from purification system	1%	4 %	5 %	1,500 families
Families using water from pump, mixed wells	39%	50 %	42 %	11,760 families
Families using water from ring wells and open dug wells	58%	40 %	49 %	13,702 families
Families using water from pond	1%	1 %	0 %	18 families
Families using water from rain water storage	0%	1 %	2 %	490 families
Families using water from rivers, lakes, natural ponds and reservoirs	1%	3 %	2 %	479 families

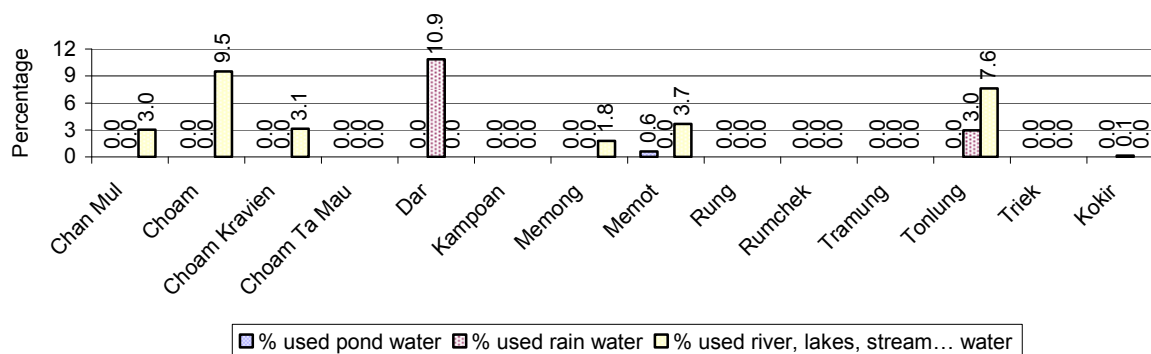
Note: Calculated as a percentage of the total number of families.

3.3.7 Percentage Families using different Water Sources, by Commune, in 2008



Note: Calculated as a percentage of the total number of families in each commune

3.3.8 Percentage Families using Water from Rain Water Storage, Ponds and natural Sources (rivers/lakes/natural ponds/reservoirs), by Commune, 2008



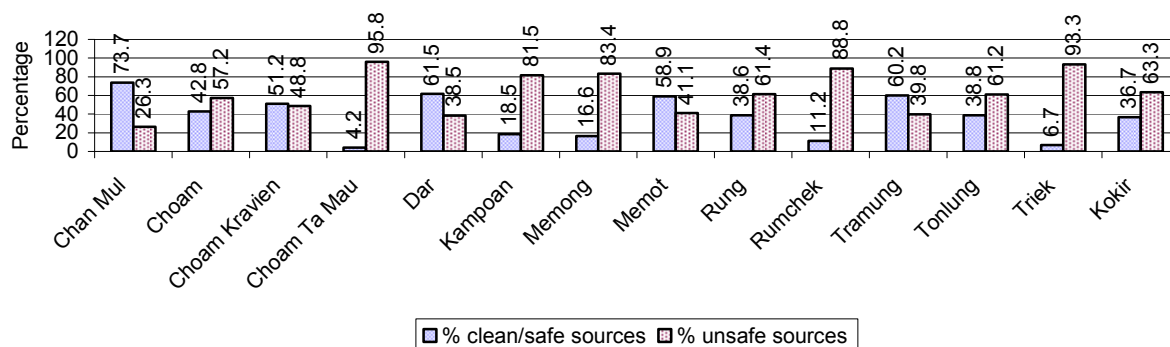
Note: Calculated as a percentage of the total number of families in each commune

3.3.9 Drinking Water Sources in the dry Season over 3 years

Percentage Families that get drinking water from:	2006	2007	2008	
	%	%	%	Number
from clean/safe sources	7 %	50 %	40 %	11,168 families
from unsafe sources	93 %	50 %	60 %	16,781 families

Note: Calculated as a percentage of the total number of families.

3.3.10 Percentage Families using safe and unsafe Water Sources in the dry Season, by Commune, in 2008



Note: Calculated as a percentage of the total number of families in each commune.

3.3.11 Drinking Water Purification by Households, over 3 years

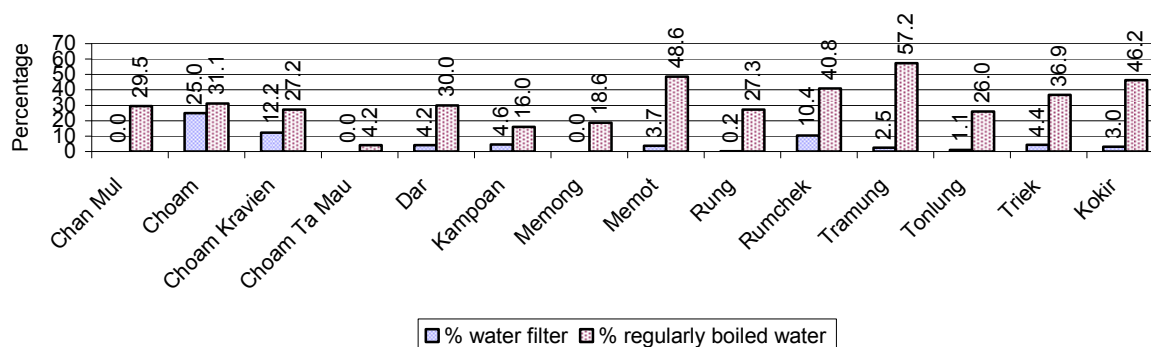
This table shows the different ways families make water safe for drinking.

Families, who:	2006	2007	2008	
	%	%	%	Number
Filter water for drinking	3%	4%	5 %	1,328 families
Boil water for drinking	29%	36%	33 %	9,144 families

Note: Calculated as a percentage of the total number of families

3.3.12 Percentage Families filtering Water or regularly boiling Water, by Commune, in 2008

This graph shows the different ways families make drinking water safe.



Note: Calculated on as a percentage of the total number of families in each commune.

3.3.13 Families' access to Water, over 3 years

Families access to water	2006	2007	2008	
	%	%	%	Number
Families with water at home or in less then 150m	27%	29%	32 %	8,804 families
Families with water 150m or more away from home	6%	9%	8 %	2,337 families

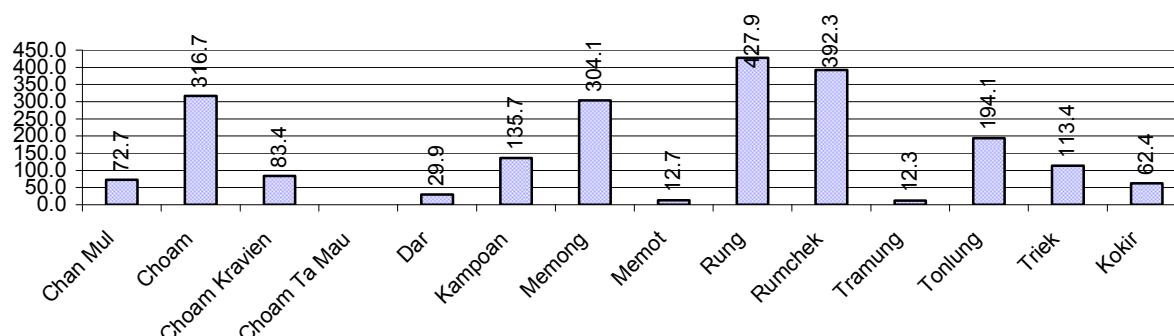
Note: Calculated as a percentage of the total number of families

3.3.14 Ratio of people to Latrines over 3 years

Description	2006 Ratio	2007 Ratio	2008	
			Ratio	Number
Ratio of people to latrines	51.9	41.2	39.3	3,526.0

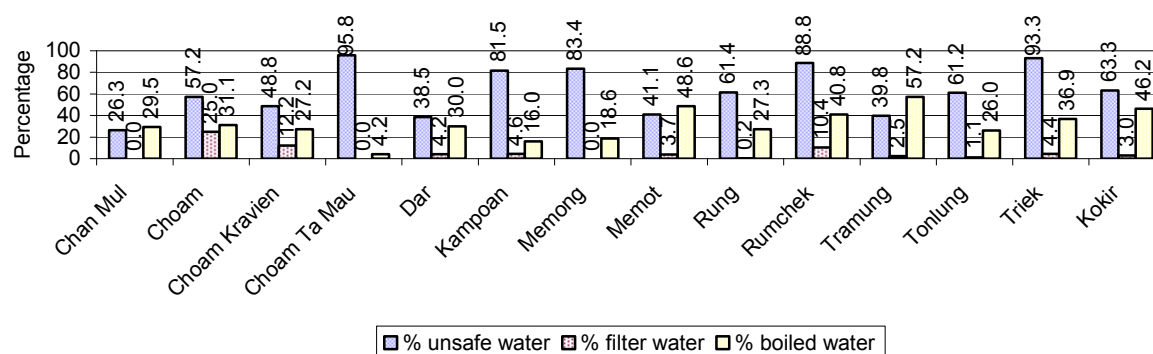
Note: Ratio calculated by dividing the number of houses with latrines by the total population

3.3.15 Ratio of People to Latrines, by Commune, in 2008



Note: Ratio calculated by dividing the number of houses with latrines by the total population in a Commune.

3.3.16 Percentage of Families drinking boiled, filtered or unsafe Water, by Commune, in 2008



Note: Calculated as a percentage of the total number of families in each commune.

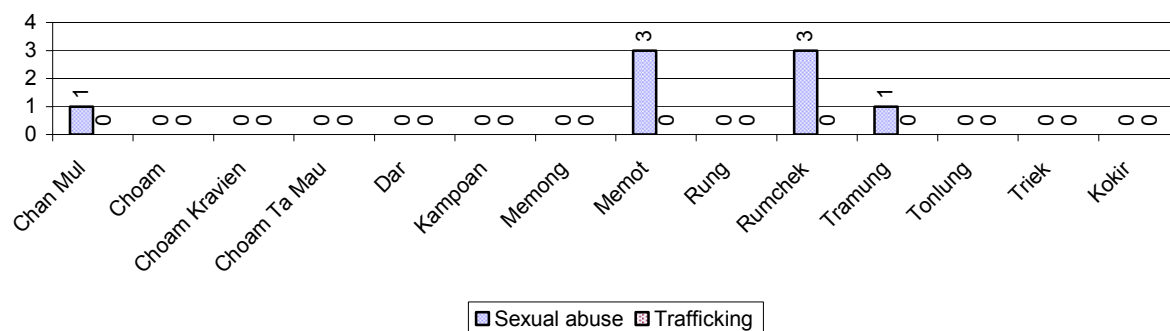
3.4 Vulnerable groups

3.4.1 Vulnerable Groups in need of special Protection over 3 years

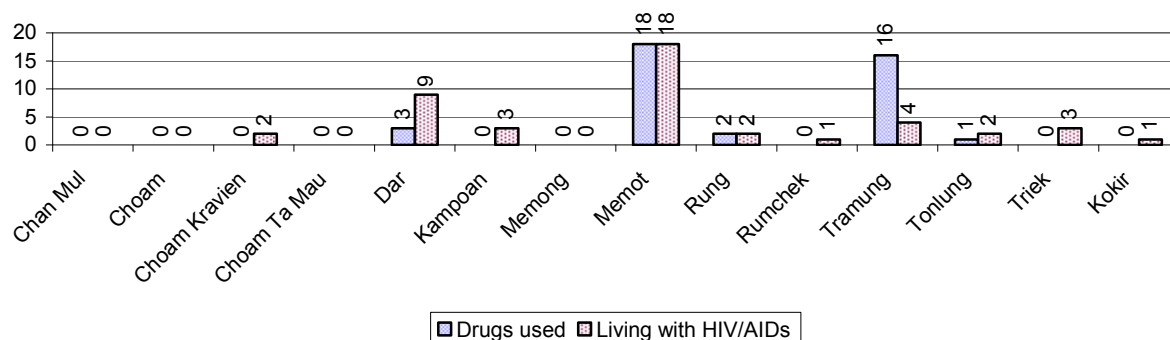
Vulnerable groups	2006	2007	2008
Victims of sexual abuse	26 person(s)	6 person(s)	8 person(s)
Victims of human trafficking	2 person(s)	2 person(s)	0 person(s)
Families with family member(s) using drugs	21 families	9 families	40 families
Families with family member(s) living with HIV/AIDS	35 families	47 families	45 families
Children under 18 yrs old whose parent died of AIDS	52 person(s)	41 person(s)	34 person(s)
Orphaned/abandoned children under 18 yrs old (all cases)	708 person(s)	1,119 person(s)	938 person(s)
Elderly persons without guardian	270 person(s)	300 person(s)	267 person(s)
Disabled people able to earn an income	75 person(s)	76 person(s)	117

Vulnerable groups	2006	2007	2008
			person(s)
Disabled people unable to earn an income	60 person(s)	87 person(s)	85 person(s)
Disabled people under 18 yrs old	18 person(s)	16 person(s)	28 person(s)
Victims of natural disasters	99 families	180 families	265 families
Victims of land mines and unexploded weapons	30 person(s)	37 person(s)	32 person(s)

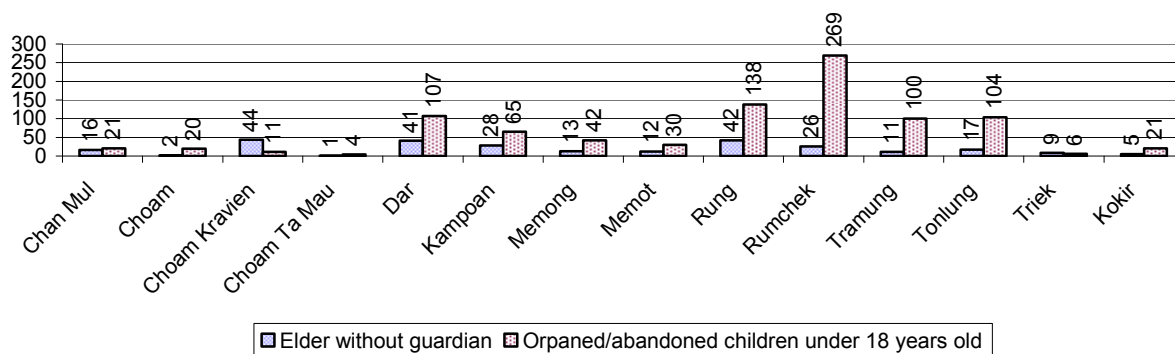
3.4.2 Registered Victims of sexual Abuse or Trafficking, by Commune, for 2008



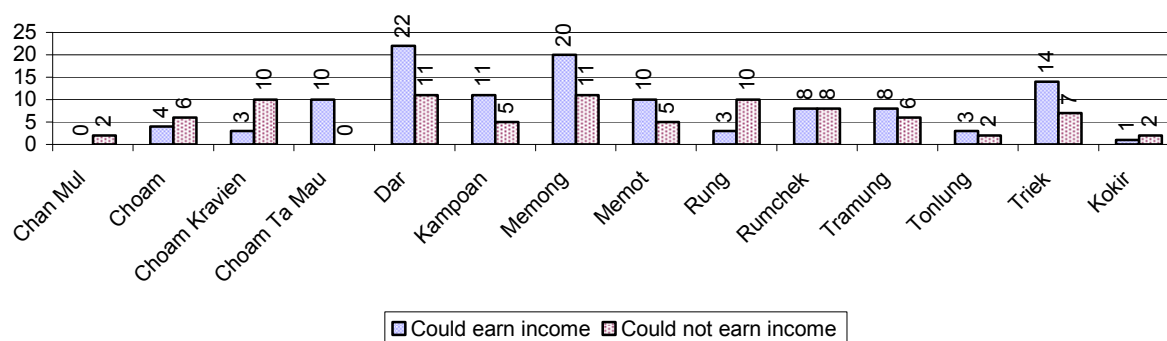
3.4.3 Registered Families with Member(s) using Drugs or living with HIV/AIDS, by Commune, for 2008



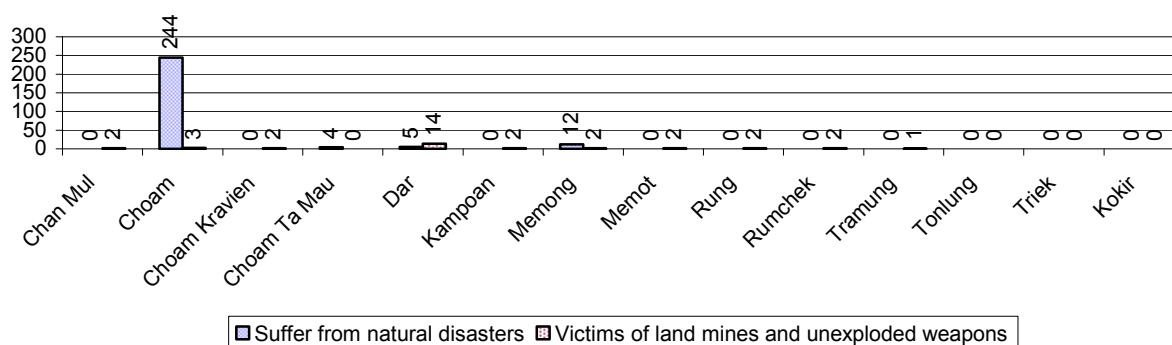
3.4.4 Elderly Persons without a Guardian and orphaned/abandoned Children under 18 years old, by Commune, for 2008



3.4.5 Number of disabled People who could or could not earn an Income, by Commune, for 2008



3.4.6 Number of Families who suffered from natural Disasters, and number of Victims of Land Mines and unexploded Weapons, by Commune, in 2008



3.5 Migration

3.5.1 Migration over 3 years

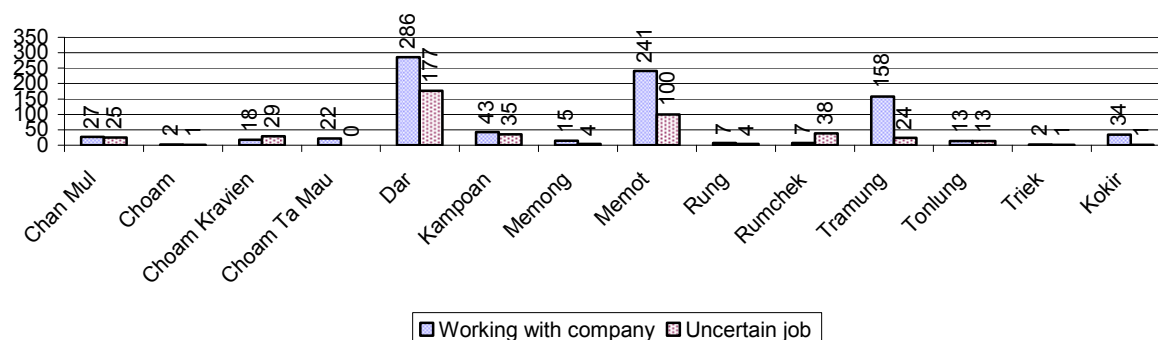
Description	2006	2007	2008
Number of families permanently in-migrated	458 families	320 families	288 families
Total number of people	1,904 person(s)	1,554 person(s)	1,051 person(s)
Total number of female	982 person(s)	758 person(s)	562 person(s)
Number of families permanently out-migrated	258 families	259 families	323 families
Total number of people	1,180 person(s)	918 person(s)	1,197 person(s)
Total number of female	608 person(s)	454 person(s)	600 person(s)
Number of families staying temporarily	480 families	535 families	538 families
Total number of people	2,066 person(s)	1,746 person(s)	1,808 person(s)
Total number of female	833 person(s)	858 person(s)	901 person(s)

3.5.2 Job Migration

Description	2006	2007	2008	
Number of people migrated to work with company/factory	1%	1%	1%	875 persons
Number of people migrated to work, but have uncertain jobs	1%	1%	1%	452 persons

Note: Calculated as a percentage of the total population of 18-60 year olds

3.5.3 Number of People working outside their home Villages in a Company/Factory or with an uncertain Job in 2008

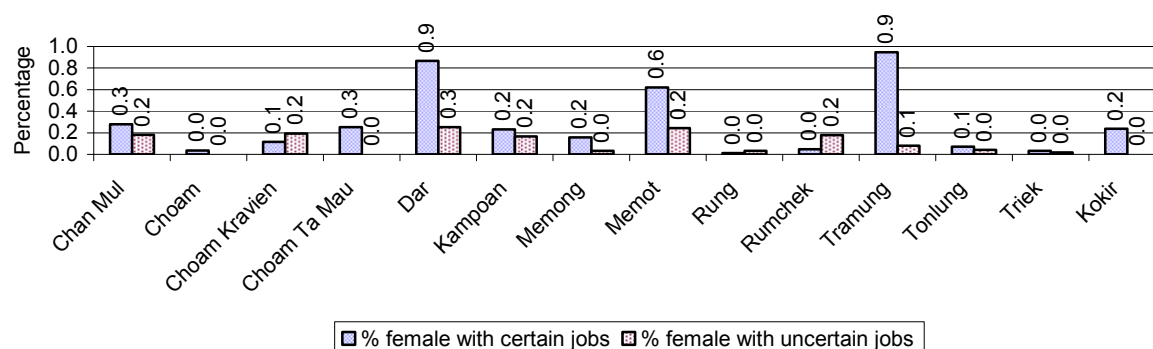


3.5.4 Female migration over 3 years

Description	2006 %	2007 %	2008	
			%	Number
Total number of migrants	1.1%	1.1%	1.0%	1,327 person(s)
Number of female migrants	0.7%	0.6%	0.5%	683 person(s)
Total number of migrants, who go to work with company/factory (with certain jobs)	0.7%	0.7%	0.6%	875 person(s)
Number of female migrants with certain jobs	0.5%	0.4%	0.4%	507 person(s)
Total number of migrants with uncertain jobs	0.4%	0.5%	0.3%	452 person(s)
Number of female migrants with uncertain jobs	0.2%	0.2%	0.1%	176 person(s)

Note: Calculated as a percentage of the total population

3.5.5 Percentage female Migrants with certain and uncertain Jobs, by Commune, in 2008



Note: Calculated as a percentage of the total population of the commune

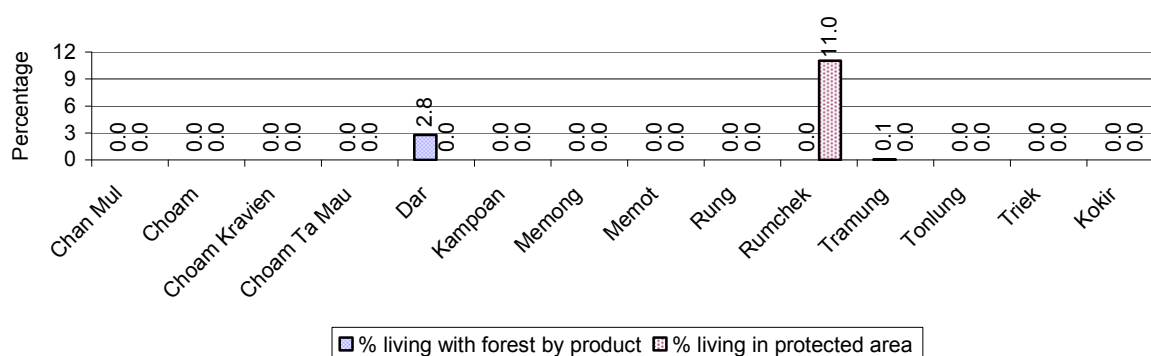
4 Natural Resources and Environment (NRE)

4.1 Families involved with NRE issues over 3 years

Description	2006 %	2007 %	2008	
			%	Number
Families living with forest by products	0 %	0 %	0 %	112 families
Families living in a protected area	1 %	1 %	1 %	253 families
Houses with access to garbage collection service	0 %	0 %	0 %	123 families
Families affected by environmental pollution	1 %	1 %	1 %	207 families
Families using chemical fertilizer	16 %	18 %	22 %	6,239 families
Families using chemical pesticide	15 %	16 %	20 %	5,643 families

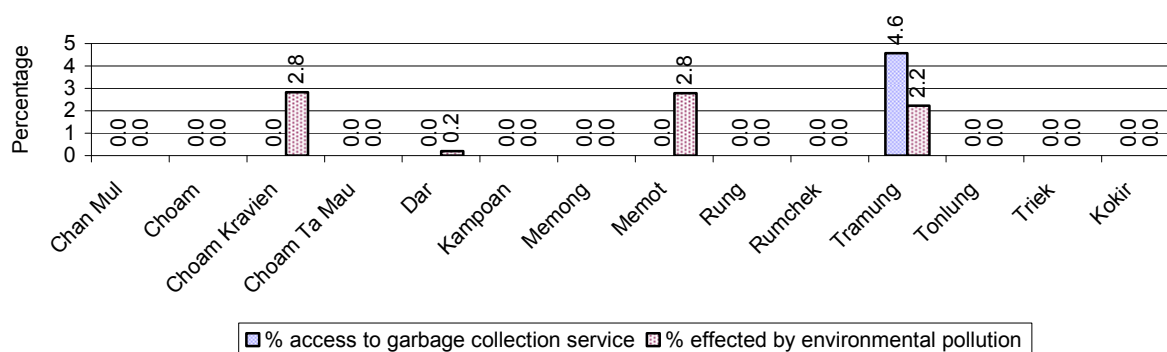
Note: Calculated as a percentage of the total number of families

4.2 Percentage of Families involved with Natural Resource issues, by Commune, for 2008



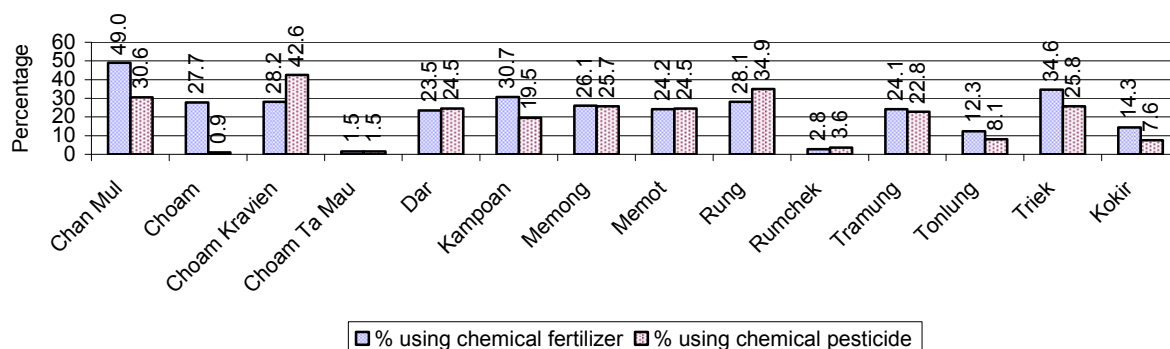
Note: Calculated as a percentage of the number of families in each commune

4.3 Percentage Houses with access to Garbage collection and Families affected by environmental Pollution, by Commune, for 2008



Note: Garbage collection is calculated as a percentage of the total number of houses in each commune and families affected by environmental pollution is calculated as a percentage of the total number of families in each commune.

4.4 Percentage Families using chemical Fertilizer and chemical Pesticides, by Commune, for 2008



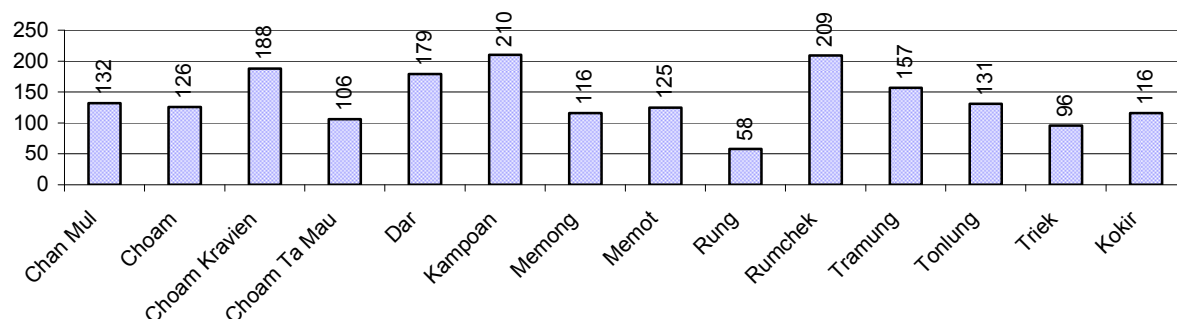
Note: Calculated as a percentage of the total number of families in each commune

5 Administration and Security

5.1 Birth Registration across 3 years

Description	2006	2007	2008
Number of infants to be registered	2,514 person(s)	2,521 person(s)	2,555 person(s)
Number of unregistered infants the year	1,318 person(s)	1,522 person(s)	1,949 person(s)
Percentage of infants unregistered	52 %	60 %	76 %

5.2 Number of unregistered Infants born in 2008, by Commune

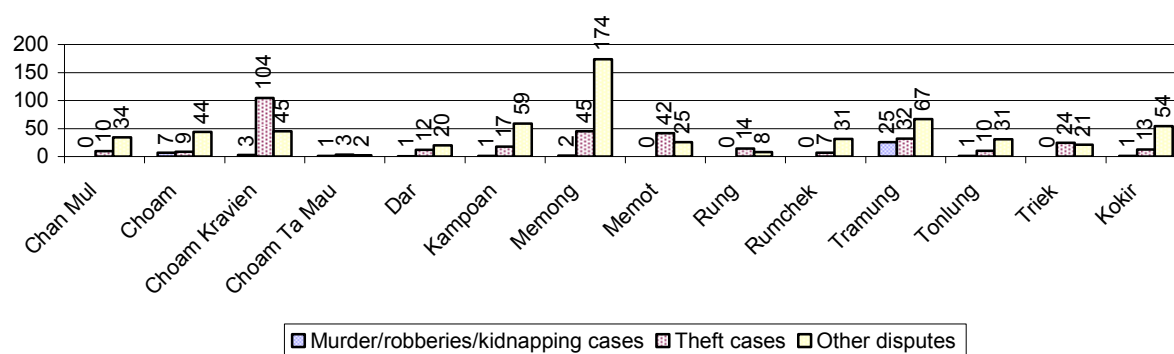


5.3 Registered criminal Cases over 3 years

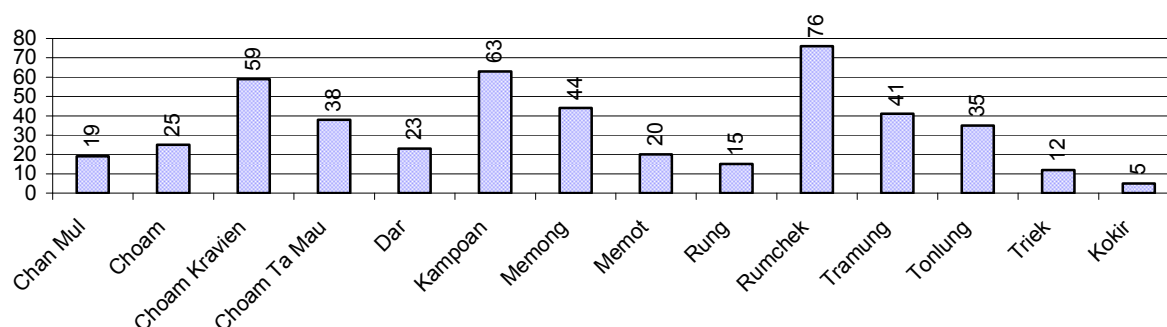
Description	2006	2007	2008
Murders, robberies and kidnapping cases	36 case(s)	27 case(s)	45 case(s)
Theft cases	348 case(s)	281 case(s)	354 case(s)
land dispute cases	600 case(s)	554 case(s)	475 case(s)
Other disputes cases	607 case(s)	561 case(s)	556 case(s)

Note: this reflects only registered criminal cases

5.4 Registered criminal Cases per 10,000 people, by Commune, for 2008



5.5 Number of registered Land Disputes, by Commune, in 2008

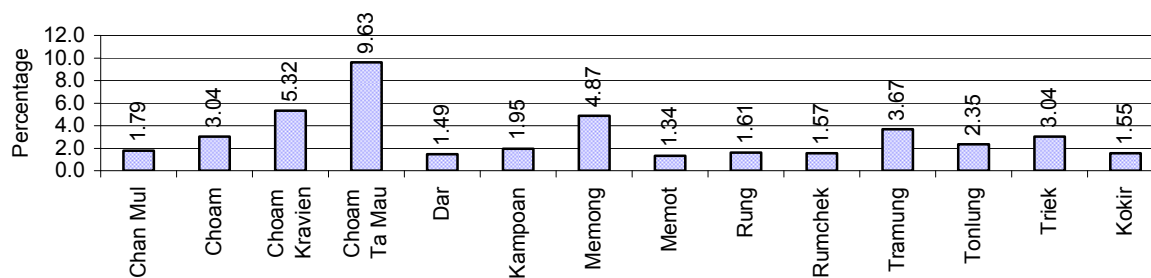


6 Gender

6.1 Registered Domestic Violence over 3 years

Description		2006	2007	2008
Families experiencing domestic violence		962 families	730 families	805 families(s)
% families experiencing domestic violence		4 %	3 %	3 %
Domestic violence cases reported by village chiefs		186 case(s)	390 case(s)	389 case(s)
Type	Physical violence	90 case(s)	157 case(s)	186 case(s)
	Sexual violence	7 case(s)	19 case(s)	24 case(s)
	Mental violence	69 case(s)	115 case(s)	107 case(s)
	Household economic violence	20 case(s)	99 case(s)	72 case(s)
Number of administrative decisions on domestic violence		92 case(s)	270 case(s)	239 case(s)
% of administrative decisions on domestic violence		49 %	69 %	61 %

6.2 Percentage of registered cases of Families experiencing domestic Violence, by Commune, in 2008



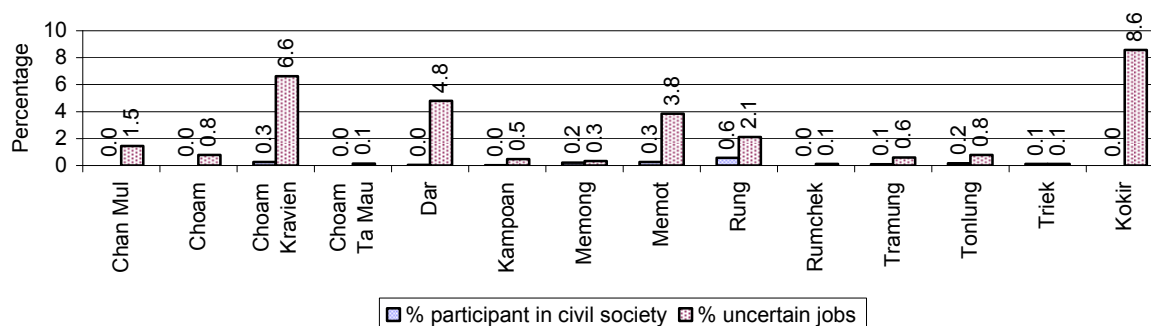
Note: Calculated as a percentage of the total number of families in each commune

6.3 Women's involvement over 3 years

Description	2006 %	2007 %	2008	
			%	Number
People participating in civil society	0%	1%	0%	531 person(s)
Women participating in civil society	0%	0%	0%	180 person(s)
People, 18-60 yrs, with uncertain/irregular jobs	3%	4%	5%	3,081 person(s)
Women, 18-60 yrs, with uncertain/irregular jobs	1%	2%	2%	1,698 person(s)

Note: Participation can be in NGOs, CBOs, credit groups, women's unions, parties and other civil society organizations. The first section is calculated as a percentage of the total population. The second section is calculated as a percentage of the total 18-60 year old population.

6.4 Percentage of Female Participants in Civil Society and of 18-60 year women with uncertain Jobs, by Commune, in 2008



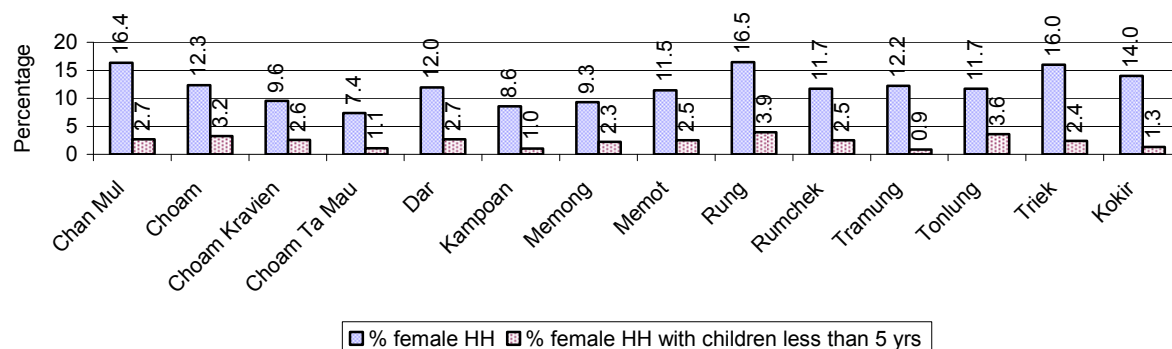
Note: Percentage of female participants in civil society is calculated as a percentage of the total population per commune. The percentage of 18-60 years old women with uncertain jobs is calculated as a percentage of the total 18-60 year old population per commune.

6.5 Female-headed Households over 3 years

Families with:	2006 %	2007 %	2008	
			%	Number
Households in which a woman is the family head	13%	11%	12%	3,296 families
Households in which a woman is the family head with children of less than 5 yrs	3%	2%	2%	637 families

Note: Calculated as a percentage of the total number of families

6.6 Percentage female-headed Households and with Children of less than 5 years old, by Commune, in 2008



Note: Calculated as a percentage of the total number of families in each commune
HH: Headed Household

7 Indigenous People in the District

7.1 Ethnic Minorities in the District over 3 years

Race of indigenous	2006		2007		2008	
	# families	# population	# families	# population	# families	# population
Phnong	0 families	0 person(s)	0 families	0 person(s)	0 families	0 person(s)
Kouy	0 families	0 person(s)	0 families	0 person(s)	0 families	0 person(s)
Stieng	32 families	208 person(s)	166 families	696 person(s)	415 families	1,567 person(s)
Mil	0 families	0 person(s)	0 families	4 person(s)	0 families	0 person(s)
Kroal	0 families	0 person(s)	0 families	0 person(s)	0 families	0 person(s)
Thmorn	0 families	0 person(s)	0 families	0 person(s)	0 families	0 person(s)
Khaonh	0 families	0 person(s)	0 families	0 person(s)	0 families	0 person(s)
Tompouonn	0 families	0 person(s)	0 families	0 person(s)	0 families	0 person(s)
Charay	0 families	0 person(s)	0 families	0 person(s)	0 families	0 person(s)
Kroeung	0 families	0 person(s)	0 families	0 person(s)	0 families	0 person(s)
Kavet	0 families	0 person(s)	0 families	0 person(s)	0 families	0 person(s)
Saouch	0 families	0 person(s)	0 families	0 person(s)	0 families	0 person(s)
Lun	0 families	0 person(s)	0 families	0 person(s)	0 families	0 person(s)
Kachak	0 families	0 person(s)	0 families	0 person(s)	0 families	0 person(s)
Praov	0 families	0 person(s)	0 families	0 person(s)	0 families	0 person(s)
Others	0 families	0 person(s)	0 families	0 person(s)	0 families	0 person(s)
Total	32 families	208 person(s)	166 families	700 person(s)	415 families	1,567 person(s)

Note: "Others" refer to other ethnic groups which are not listed.

7.2 Other Minorities in the District over 3 years

Minority	2006		2007		2008	
	# families	# population	# families	# population	# families	# population
Khmer Islamic	1,614 families	7,383 person(s)	1,951 families	9,151 person(s)	1,854 families	8,706 person(s)
Vietnamese	21 families	93 person(s)	30 families	131 person(s)	34 families	141 person(s)
Laos	0 families	0 person(s)	0 families	0 person(s)	0 families	0 person(s)

Note: Number of indigenous and minority population are additional data, so some village may not recorded.

SECTION C: PLANS AND PROJECTS

8 Priorities and Plans

8.1 Priorities of Commune Councils for 2009 in the District by Sector

The District Priority Activity Matrix (DPAM) data are taken from the CDPD. The DPAM is used for the District Integration Workshop (DIW), to show what kind of projects the commune has proposed in their Commune Investment Plan (CIP) for 2009. Donors, departments and other agencies then consider which projects they want to support and which projects they are not interested in. This results in Temporary Agreements between the Commune Council and the Supporter (NGO, Department, private donor, etc), as shown in table 8.2

No.	Project Name	Chan Mul	Choam	Choam Kravien	Choam Ta Mau	Dar	Kampoan	Memong
		31001	31002	31003	31004	31005	31006	31007
Economic								
1	Compost fertilizer training	4 demo	1 training	3 demo				
2	Chemical and pesticide application training	1 training	1 training	1 training	5 training			1 training
3	Vegetable growing training		1 training	1 demo				
4	Fruit tree cultivation training							
5	Mixed farming system training		1 training					
6	Rice field demonstration	1 demo			3 demo	5 training		1 demo
7	Soil improvement techniques training			1 training				
8	Upland cropping training							
9	Mushroom growing training	1 demo	1 training	9 training	1 training	5 training		1 demo
10	Natural rice cultivation practice		1 training	5 demo		5 training		
11	Rice cultivation technique training					5 training	12 training	
12	E.M technique training		1 training				12 training	
13	Animal vaccination request	2 time	80 Head	2 time	100 Head	5000 Head	500 Head	1715 Head
14	Village veterinary training	1 training						
15	Animal raising training		2 training					
16	Pig raising training	1 schools	1 training	1 schools	2 training	5 training		1 training
17	Chicken raising training			1 schools	3 training	5 training		1 training
18	Livestock feed producing training							
19	Cow raising training		1 training			5 training		
20	Rice seed request			2000 Kg	1000 Kg	50 T	3 T	
21	Sow for raising request		10 Head			38 Head		
22	Grazing seed request							
23	Family fish pond construction		10 Pond					9 Pond
24	Fish raising training	4 training		1 training	1 training	5 training	12 training	1 training

District Data Book 2009: Development Plans and Projects

No.	Project Name	Chan Mul	Choam	Choam Kravien	Choam Ta Mau	Dar	Kampoan	Memong
		31001	31002	31003	31004	31005	31006	31007
25	Fish fingerling request		12 package					
26	Culvert construct across road				14 place			
27	Road maintenance project							
28		7 place	4 place	5 place		84 place		
29		1 place	4 place	2 place		1 place	2 place	2 place
30		6400 m	7000 m	5226 m	7243 m	29000 m		8000 m
31		3250 m	8100 m	7120 m			1700 m	
32								9 place
33			1160 m					
34			5 Line				580 m	
35		1 place	4 place	1 place			4 place	
36			27 well					
37					2 place			
38		1 Line		1350 m	4000 m	15000 m		20000 m
39		1 Line		1 Line	1 Line	15000 m		5000 m
40								3 Pond
41	Cash credit		140 family				500 family	
42	Rice seed bank		4000 Kg		1000 Kg			
43	Chemical fertilizer credit request		10000 Kg		1000 Kg			
44	Livestock bank		350 Head		10 Head			
45	Market place creation/construction		1 place			25 m2	1 place	
46	Electricity supply	4 place				1200 family		
Social								
1	Family planning	1 time	12 time	30 time				
2	Antenatal care service accessibility improvement	1 time					10 time	
3	Women and child health care program			12 time		5 time		
4	Sexual disease treatment needs				15 time			
5	HIV/AIDS awareness education	1 time		1 time				
6	Health/hygiene education for local people	1 time	1 time	0 time	15 time			9 time
7	Health education service at health center							9 time
8	Food quality control		12 time					
9	Transmitting disease prevention education							

District Data Book 2009: Development Plans and Projects

No.	Project Name	Chan Mul	Choam	Choam Kravien	Choam Ta Mau	Dar	Kampoan	Memong
		31001	31002	31003	31004	31005	31006	31007
10	Mouth and teeth health care education		12 time					
11	Children immunization provision	12 time	12 time	6 time	28 time			
12	Health clinic service		12 time					
13	VHV selection/training							
14	VHV training							
15	TBA training	1 training	1 training	1 training			10 training	1 training
16	Mosquito nets distribution/treatment	1097 mosqui-net						
17	Mosquito larvae removal treatment					2 time		
18	Mosquito insecticide spraying campaign	2 time		24 time				
19	Latrine construction	10 toilet	12 toilet		15 toilet	150 toilet	50 toilet	1300 toilet
20	Latrine use education							
21	Sanitation education					5 time		
22			10 building					
23							4 place	
24	KMeragppl;meFÜa)aycMeraHTwks¥at							
25	KMeragpÄt;pÄg;Twks¥at							
26	KMeragBagykS						100 Jar	
27		4 well	8 well	8 well	12 well			26 well
28		4 well	13 well	5 well	12 well		50 well	40 well
29								
30						121 well		
31	Literacy class		10 class		13 class		4 class	9 class
32	Literacy teacher support							9 person
33	School building/furniture					18 set		
34	Junior high school construction		1 place					
35	School fence construction		6 m					
36	School building	6 room	1 building		15 room		24 room	12 room
37				12 room				
38	Kindergarten school construction/repair	3 room	1 building	6 room				
39	Pre-school teacher/kid keeper support	3 person	3 person	6 person				
40	Motivating pupil's parents for school enrollment		1 time			5 time		9 time
41	Teacher/volunteer teacher need	10 person	15 person	12 person	15 person	18 person	24 person	9 person

District Data Book 2009: Development Plans and Projects

No.	Project Name	Chan Mul	Choam	Choam Kravien	Choam Ta Mau	Dar	Kampoan	Memong
		31001	31002	31003	31004	31005	31006	31007
42	School enrollment encouragement project				1575 time			
43	Education for all dissemination	10 Time		1 time				
44	Poor pupils enrollment support							
45	Scholarship provision to poor pupils	12 Month						
46	Vocational training						12 training	
47	Bicycle/motorcycle/radio repairing skill training	1 training	1 training	1 training	5 training			
48	Provision of microphone and generator		1 set					
NREM								
1	Environmental awareness and law education			1 time		5 time	5 time	9 time
2	Fishery law education				15 time	5 time		9 time
3	Forestry law education		1 time					
4	Environmental poster installation							
5	Tree plantation project		5000 Tree				2 time	
6	Organizing tree planting day							
7	Illegal fishing prevention		12 time				10 time	
8	Fish raising community support							
9	Community forestry activities support							
10	Sewage culvert system construction/rehabilitation					2000 m		
11	Waste dumping creation/improvement							
12	Waste collection service creation/improvement					1 place		
13	Market/urban place sanitation control					5 time		
14	Household waste management education					100 hole		
15	Biogas cooking project	3 set					60 set	
16	Waste management education							
Administration and Security								
1	Civil registration encouragement					5 time		9 time
2	CC capacity strengthening							
3	Commune office construction/renovation	1 building	1 building					
4	Land law dissemination			1 time	3 time	5 time		9 time
5	Provision of land titles/certificates	371 doc	334 doc	2500 doc	100 doc	3500 doc	1857 doc	2000 doc
6	Village/commune border identification				1300 Tree			

District Data Book 2009: Development Plans and Projects

No.	Project Name	Chan Mul	Choam	Choam Kravien	Choam Ta Mau	Dar	Kampoan	Memong
		31001	31002	31003	31004	31005	31006	31007
7	People guard activities formation/strengthening		12 time		15 time	5 time		9 time
8	Drug and related law education							
9	Gambling control/elimination activation							
10	Stealing elimination activation							
11	Security post creation/construction/repairing					19 place		
12	Gangs gathering educated for local security							
13	Drug business/use prevention					5 time		9 time
14	Police post construction/renovation							
15	Temporary dwellers management/control							
16	Tough group control activation							
17	Law/regulation dissemination		1 time					
18	Human right and related law education				15 time	5 training		
19	Traffic law and public order dissemination						8 time	
Gender								
1	Gender mainstreaming among local people					5 time		9 training
2	Women & Children FP strengthening	1 training		1 training				
3	Women leadership strengthening/capacity building						4 time	
4	Woman and children's rights dissemination		1 training					
5	Women vocational training	2 training	10 person	1 training		5 training		3 training
6	Tailor skill training	1 training	10 person					
7	Law against domestic violence dissemination	1 time	1 time		15 time	5 time	10 time	9 time
8	Law against trafficking dissemination							

Continue...

No.	Project Name	Memot	Triek	Rung	Rumchek	Kokir	Tramung	Tonlung
		31008	31015	31010	31011	31016	31013	31014
Economic								
1	Compost fertilizer training		7 training	1 training	2 training	8 training		1 training
2	Chemical and pesticide application training	1 training				10 training		1 training
3	Vegetable growing training			1 training	2 training		1 training	1 training
4	Fruit tree cultivation training				2 training		1 training	
5	Mixed farming system training							1 training

District Data Book 2009: Development Plans and Projects

No.	Project Name	Memot 31008	Triek 31015	Rung 31010	Rumchek 31011	Kokir 31016	Tramung 31013	Tonlung 31014
6	Rice field demonstration		7 training			8 training	3 demo	
7	Soil improvement techniques training			1 training	2 training			1 training
8	Upland cropping training							1 training
9	Mushroom growing training						2 training	1 training
10	Natural rice cultivation practice	1 training			2 training			1 training
11	Rice cultivation technique training							
12	E.M technique training			1 training				1 training
13	Animal vaccination request		1500 Head				1500 Head	
14	Village veterinary training						1 training	
15	Animal raising training				4 training			
16	Pig raising training	1 training	7 training		2 training	10 training	5 training	1 training
17	Chicken raising training	1 demo	7 training		2 training	10 training		
18	Livestock feed producing training						5 training	
19	Cow raising training							
20	Rice seed request	1 demo			10 T			72200 Kg
21	Sow for raising request							500 Head
22	Grazing seed request						4 training	
23	Family fish pond construction		4 training		20 Pond	8 Pond		20 Pond
24	Fish raising training	1 demo		5 demo		10 training	2 training	
25	Fish fingerling request		1500 fingerling					1500 Kg
26	Culvert construct across road							
27	Road maintenance project	14000 m				13000 m		
28		24 place	7 place		2 place	15 place	4 place	1 place
29			1 place					
30		12000 m	34000 m	4000 m	1793 m	5000 m	1800 m	3200 m
31				4000 m	9990 m			3200 m
32								
33					5030 m			10 Line
34			3 place		75 m			17 Line
35					5 place		1 place	3 place
36								
37					1 place			2 place
38		5000 m	6000 m				800 m	
39		103 m						

District Data Book 2009: Development Plans and Projects

No.	Project Name	Memot 31008	Triek 31015	Rung 31010	Rumchek 31011	Kokir 31016	Tramung 31013	Tonlung 31014
40								
41	Cash credit							
42	Rice seed bank						300 Kg	
43	Chemical fertilizer credit request						12 T	
44	Livestock bank						12 Head	800 Head
45	Market place creation/construction							
46	Electricity supply	5 place	6 place				3 Line	
Social								
1	Family planning		15 time					12 time
2	Antenatal care service accessibility improvement							
3	Women and child health care program							
4	Sexual disease treatment needs							
5	HIV/AIDS awareness education		30 time					
6	Health/hygiene education for local people				2 time	8 time		12 time
7	Health education service at health center							
8	Food quality control							
9	Transmitting disease prevention education							12 time
10	Mouth and teeth health care education							12 time
11	Children immunization provision		38 time		2 time			12 time
12	Health clinic service							12 time
13	VHV selection/training						20 person	
14	VHV training						0 training	
15	TBA training				1 training			1 training
16	Mosquito nets distribution/treatment							
17	Mosquito larvae removal treatment							
18	Mosquito insecticide spraying campaign							
19	Latrine construction	150 toilet	159 toilet			1459 toilet	460 toilet	36 toilet
20	Latrine use education							12 time
21	Sanitation education							
22								
23				1 building				13 building
24	KMeragppl;meFüa)aycMeraHTwks¥at				18 Container			
25	KMeragpÄt;pÄg;Twks¥at				2 place			

District Data Book 2009: Development Plans and Projects

No.	Project Name	Memot 31008	Triek 31015	Rung 31010	Rumchek 31011	Kokir 31016	Tramung 31013	Tonlung 31014
26	KMeragBagyKS							2 Jar
27		54 well		12 well	9 well	56 well	5 well	10 well
28		24 well	35 well			56 well		34 well
29			43 well					
30								
31	Literacy class				10 class	8 class		13 class
32	Literacy teacher support		10 person			8 person		
33	School building/furniture							
34	Junior high school construction							
35	School fence construction							
36	School building	6 room		6 room	30 room	20 room	4 room	4 building
37								
38	Kindergarten school construction/repair							
39	Pre-school teacher/kid keeper support							
40	Motivating pupil's parents for school enrollment	15 time				8 time	8 time	
41	Teacher/volunteer teacher need	3 person	7 person			18 person	10 person	
42	School enrollment encouragement project							
43	Education for all dissemination							
44	Poor pupils enrollment support						10 time	
45	Scholarship provision to poor pupils			12 Month				
46	Vocational training							
47	Bicycle/motorcycle/radio repairing skill training							4 training
48	Provision of microphone and generator							
NREM								
1	Environmental awareness and law education	15 time	5 time		3 time	8 time		
2	Fishery law education	15 time	5 time	1 time	2 time	8 time	4 time	
3	Forestry law education							1 time
4	Environmental poster installation		5 board					
5	Tree plantation project							17240 Tree
6	Organizing tree planting day				12900 Tree			
7	Illegal fishing prevention							
8	Fish raising community support			1 place				
9	Community forestry activities support				1 Forestry			

District Data Book 2009: Development Plans and Projects

No.	Project Name	Memot 31008	Triek 31015	Rung 31010	Rumchek 31011	Kokir 31016	Tramung 31013	Tonlung 31014
					Community			
10	Sewage culvert system construction/rehabilitation						1 place	
11	Waste dumping creation/improvement		3 place				1 place	
12	Waste collection service creation/improvement							
13	Market/urban place sanitation control							
14	Household waste management education							
15	Biogas cooking project				50 set		2 demo	
16	Waste management education	15 time						
Administration and Security								
1	Civil registration encouragement					8 time		1762 family
2	CC capacity strengthening			1 time				
3	Commune office construction/renovation							1 building
4	Land law dissemination	15 time	5 time			8 time	2 time	
5	Provision of land titles/certificates	895 doc	1104 doc	300 doc	0 doc	1534 doc	300 doc	1762 doc
6	Village/commune border identification							
7	People guard activities formation/strengthening	15 time			31 Team	8 time	0 time	
8	Drug and related law education						4 time	
9	Gambling control/elimination activation					8 time		
10	Stealing elimination activation						0 None	
11	Security post creation/construction/repairing	15 building						
12	Gangs gathering educated for local security			1 time				
13	Drug business/use prevention						1 time	
14	Police post construction/renovation		7 building					
15	Temporary dwellers management/control						0 time	
16	Tough group control activation						15 time	
17	Law/regulation dissemination	15 time						5 time
18	Human right and related law education	1 time					5 time	
19	Traffic law and public order dissemination				2 time		15 time	
Gender								
1	Gender mainstreaming among local people	15 training	35 training	1 training		8 training		
2	Women & Children FP strengthening			1 time			20 time	
3	Women leadership strengthening/capacity							

District Data Book 2009: Development Plans and Projects

No.	Project Name	Memot 31008	Triek 31015	Rung 31010	Rumchek 31011	Kokir 31016	Tramung 31013	Tonlung 31014
	building							
4	Woman and children's rights dissemination							
5	Women vocational training	1 training	2 training	1 training		3 training		4 training
6	Tailor skill training				4 training		2 training	65 person
7	Law against domestic violence dissemination	15 time	5 time	1 time	2 time	8 time	5 time	1 time
8	Law against trafficking dissemination						1 time	

Continue...

No.	Project Name	Req.Project Total
Economic		
1	Compost fertilizer training	8
2	Chemical and pesticide application training	11
3	Vegetable growing training	6
4	Fruit tree cultivation training	2
5	Mixed farming system training	2
6	Rice field demonstration	7
7	Soil improvement techniques training	4
8	Upland cropping training	1
9	Mushroom growing training	9
10	Natural rice cultivation practice	6
11	Rice cultivation technique training	2
12	E.M technique training	4
13	Animal vaccination request	9
14	Village veterinary training	2
15	Animal raising training	2
16	Pig raising training	12
17	Chicken raising training	9
18	Livestock feed producing training	1
19	Cow raising training	2
20	Rice seed request	7
21	Sow for raising request	3
22	Grazing seed request	1
23	Family fish pond construction	6
24	Fish raising training	10
25	Fish fingerling request	3

District Data Book 2009: Development Plans and Projects

No.	Project Name	Req.Project
		Total
26	Culvert construct across road	1
27	Road maintenance project	2
28		11
29		7
30		13
31		7
32		1
33		3
34		5
35		7
36		1
37		3
38		8
39		6
40		1
41	Cash credit	2
42	Rice seed bank	3
43	Chemical fertilizer credit request	3
44	Livestock bank	4
45	Market place creation/construction	3
46	Electricity supply	5
Social		
1	Family planning	5
2	Antenatal care service accessibility improvement	2
3	Women and child health care program	2
4	Sexual disease treatment needs	1
5	HIV/AIDS awareness education	3
6	Health/hygiene education for local people	8
7	Health education service at health center	1
8	Food quality control	1
9	Transmitting disease prevention education	1
10	Mouth and teeth health care education	2
11	Children immunization provision	7
12	Health clinic service	2
13	VHV selection/training	1

District Data Book 2009: Development Plans and Projects

No.	Project Name	Req.Project
		Total
14	VHV training	1
15	TBA training	7
16	Mosquito nets distribution/treatment	1
17	Mosquito larvae removal treatment	1
18	Mosquito insecticide spraying campaign	2
19	Latrine construction	11
20	Latrine use education	1
21	Sanitation education	1
22		1
23		3
24	KMeragppl;meFüa)aycMeraHTwks¥at	1
25	KMeragpÄt;pÄg;Twks¥at	1
26	KMeragBagykS	2
27		11
28		10
29		1
30		1
31	Literacy class	7
32	Literacy teacher support	4
33	School building/furniture	1
34	Junior high school construction	1
35	School fence construction	1
36	School building	11
37		1
38	Kindergarten school construction/repair	3
39	Pre-school teacher/kid keeper support	3
40	Motivating pupil's parents for school enrollment	6
41	Teacher/volunteer teacher need	11
42	School enrollment encouragement project	1
43	Education for all dissemination	2
44	Poor pupils enrollment support	1
45	Scholarship provision to poor pupils	2
46	Vocational training	3
47	Bicycle/motorcycle/radio repairing skill training	5
48	Provision of microphone and generator	1

District Data Book 2009: Development Plans and Projects

No.	Project Name	Req.Project
		Total
NREM		
1	Environmental awareness and law education	8
2	Fishery law education	9
3	Forestry law education	2
4	Environmental poster installation	1
5	Tree plantation project	3
6	Organizing tree planting day	1
7	Illegal fishing prevention	2
8	Fish raising community support	1
9	Community forestry activities support	1
10	Sewage culvert system construction/rehabilitation	2
11	Waste dumping creation/improvement	2
12	Waste collection service creation/improvement	1
13	Market/urban place sanitation control	1
14	Household waste management education	1
15	Biogas cooking project	4
16	Waste management education	1
Administration and Security		
1	Civil registration encouragement	4
2	CC capacity strengthening	1
3	Commune office construction/renovation	3
4	Land law dissemination	8
5	Provision of land titles/certificates	14
6	Village/commune border identification	1
7	People guard activities formation/strengthening	8
8	Drug and related law education	1
9	Gambling control/elimination activation	1
10	Stealing elimination activation	1
11	Security post creation/construction/repairing	2
12	Gangs gathering educated for local security	1
13	Drug business/use prevention	3
14	Police post construction/renovation	1
15	Temporary dwellers management/control	1
16	Tough group control activation	1
17	Law/regulation dissemination	3

District Data Book 2009: Development Plans and Projects

No.	Project Name	Req.Project
		Total
18	Human right and related law education	4
19	Traffic law and public order dissemination	3
Gender		
1	Gender mainstreaming among local people	6
2	Women & Children FP strengthening	4
3	Women leadership strengthening/capacity building	1
4	Woman and children's rights dissemination	1
5	Women vocational training	11
6	Tailor skill training	5
7	Law against domestic violence dissemination	13
8	Law against trafficking dissemination	1

Source: CDPD – District Priority Matrix

8.2 Temporary Agreements by Commune, for 2009²

At the District Integration Workshop (DIW) the Supporters (donors, agencies, private donors, NGOs, etc.) identify which projects/activities they would like to support or they put forward their own projects to be implemented in a particular commune. Once there is agreement between Commune Councils and Supporters on specific projects a **Temporary Agreement** is signed by the commune and the Supporter to show their mutual commitment to the identified projects/activities.

It is important to keep in mind that such Temporary Agreements do not necessarily result in implementation.

8.2.1 Temporary Agreements for 2009 as per DIW 2008 for Commune: Chan Mul

Commune GIS	Commune	Temporary Agreements				Supporter	Funding Source	Listed in CIP befor DIW
		Project Name	Quantity	Unit	Est.Cost (K.Riels)			
Economic								
31001	Chan Mul	Animal vaccination request	1000	Head	0	Department of Agriculture Forestry and Fisheries		✓
31001	Chan Mul	Ou Angkam's dam design support	0	Line	0	Department of Water Resources and Meteorology		✓
Social								
31001	Chan Mul	Consultation and curing services provision to patients transferred from health centers	0	None	0	Department of Health		□
31001	Chan Mul	HIV/AIDS awareness education	0	time	0	Department of Health		✓
31001	Chan Mul	Mosquito insecticide spraying campaign	0	time	0	Department of Health		✓
31001	Chan Mul	Zero interest rate cash credit for blind people	0	None	0	Association for Blind of Cambodia		□
31001	Chan Mul	Transfer blind child to study at blind school	0	None	0	Association for Blind of Cambodia		□
31001	Chan Mul	Transfer the blind for free treatment	0	None	0	Association for Blind of Cambodia		□
31001	Chan Mul	Vaccinating for women and children	0	None	0	Department of Health		□
31001	Chan Mul	Outdoor consultation and curing services	0	None	0	Department of Health		□
31001	Chan Mul	Antenatal and postnatal care and birth spacing awareness education	0	None	0	Department of Health		□
31001	Chan Mul	Contagious diseases combat	0	None	0	Department of Health		□
31001	Chan Mul	Nutrition support	0	None	0	Department of Health		□

² Not all the data from the CDPD has been translated to English, this has resulted in some cells in the TA tables being blank.

District Data Book 2009: Development Plans and Projects

Commune GIS	Commune	Temporary Agreements				Supporter	Funding Source	Listed in CIP befor DIW
		Project Name	Quantity	Unit	Est.Cost (K.Riels)			
31001	Chan Mul	Health education program	0	None	0	Department of Health		<input type="checkbox"/>
31001	Chan Mul	Malaria and dengue fever prevention training	0	None	0	Department of Health		<input type="checkbox"/>
31001	Chan Mul	Anti-HIV/AIDS drug provision	0	None	0	Department of Health		<input type="checkbox"/>
31001	Chan Mul	X-ray service	0	None	0	Department of Health		<input type="checkbox"/>
31001	Chan Mul	Condom supply at pleasant places	0	None	0	Department of Health		<input type="checkbox"/>
31001	Chan Mul	HIV/AIDS carrier home based care	0	None	0	Department of Health		<input type="checkbox"/>
31001	Chan Mul	Sanitation and hygiene	0	None	0	Department of Health		<input type="checkbox"/>
31001	Chan Mul	Construct peer friend building and mother-baby disease transmitted prevention program	0	None	0	Department of Health		<input type="checkbox"/>
31001	Chan Mul	Surgery department	0	None	0	Department of Health		<input type="checkbox"/>
31001	Chan Mul	HIV/AIDS blood test	0	None	0	Department of Health		<input type="checkbox"/>
31001	Chan Mul	Community DOTS approach support	0	None	0	Department of Health		<input type="checkbox"/>
31001	Chan Mul	Experimental department	0	None	0	Department of Health		<input type="checkbox"/>
31001	Chan Mul	Tuberculosis department	0	None	0	Department of Health		<input type="checkbox"/>
31001	Chan Mul	Dental department	0	None	0	Department of Health		<input type="checkbox"/>
31001	Chan Mul	Child care department	0	None	0	Department of Health		<input type="checkbox"/>
31001	Chan Mul	General disease department	0	None	0	Department of Health		<input type="checkbox"/>
31001	Chan Mul	COC curing continued	0	None	0	Department of Health		<input type="checkbox"/>
NREM								
31001	Chan Mul	Biogas cooking project	5	set	0	Department of Agriculture Forestry and Fisheries		✓
Gender								
31001	Chan Mul	WCFPs and CC forum support	1	training	0	Department of Women		<input type="checkbox"/>
31001	Chan Mul	Women & Children FP strengthening	1	training	0	Department of Women		✓

8.2.2 Temporary Agreements for 2009 as per DIW 2008 for Commune: Choam

Commune GIS	Commune	Temporary Agreements				Supporter	Funding Source	Listed in CIP befor DIW
		Project Name	Quantity	Unit	Est.Cost (K.Riels)			
Economic								
31002	Choam	Animal vaccination request	1000	Head	0	Department of Agriculture Forestry and Fisheries		✓
Social								
31002	Choam	Consultation and curing services provision to patients transferred from health centers	0	None	0	Department of Health		☐
31002	Choam	Health clinic service	0	time	0	Department of Health		✓
31002	Choam	Mouth and teeth health care education	0	time	0	Department of Health		✓
31002	Choam	Zero interest rate cash credit for blind people	0	None	0	Department of Health		☐
31002	Choam	Transfer blind child to study at blind school	0	None	0	Department of Health		☐
31002	Choam	Transfer the blind for free treatment	0	None	0	Department of Health		☐
31002	Choam	Outdoor consultation and curing services	0	None	0	Department of Health		☐
31002	Choam	Vaccinating for women and children	0	None	0	Department of Health		☐
31002	Choam	Maternity care, birth delivery, pregnant medical check and birth spacing	0	None	0	Department of Health		☐
31002	Choam	Epidemic combat campaign	0	None	0	Department of Health		☐
31002	Choam	Nutrition support	0	None	0	Department of Health		☐
31002	Choam	Health education program	0	None	0	Department of Health		☐
31002	Choam	Anti-HIV/AIDS drug provision	0	None	0	Department of Health		☐
31002	Choam	Malaria and dengue fever prevention training	0	None	0	Department of Health		☐
31002	Choam	HIV/AIDS carrier home based care	0	None	0	Department of Health		☐
31002	Choam	HIV/AIDS blood test	0	None	0	Department of Health		☐
31002	Choam	COC curing continued	0	None	0	Department of Health		☐
31002	Choam	Sanitation and hygiene	0	None	0	Department of Health		☐
31002	Choam	Condom supply at pleasant places	0	None	0	Department of Health		☐
31002	Choam	Surgery department	0	None	0	Department of Health		☐
31002	Choam	HIV/AIDS program	0	None	0	Department of Health		☐
31002	Choam	Community DOTS approach support	0	None	0	Department of Health		☐
31002	Choam	X-ray service	0	None	0	Department of Health		☐
31002	Choam	Experimental department	0	None	0	Department of Health		☐
31002	Choam	Maternity health care department	0	None	0	Department of Health		☐

Commune GIS	Commune	Temporary Agreements				Supporter	Funding Source	Listed in CIP before DIW
		Project Name	Quantity	Unit	Est.Cost (K.Riels)			
31002	Choam	Child care department	0	None	0	Department of Health		<input type="checkbox"/>
31002	Choam	General disease department	0	None	0	Department of Health		<input type="checkbox"/>
31002	Choam	Construct peer friend building and mother-baby disease transmitted prevention program	0	None	0	Department of Health		<input type="checkbox"/>
NREM								
31002	Choam	Bio gas stove	5	set	0	Department of Agriculture Forestry and Fisheries		<input type="checkbox"/>
Gender								
31002	Choam	WCFPs and CC forum support	0	None	0	Department of Health		<input type="checkbox"/>
31002	Choam	Woman and children focal point strengthening	0	None	0	Department of Health		<input type="checkbox"/>

8.2.3 Temporary Agreements for 2009 as per DIW 2008 for Commune: Choam Kravien

Commune GIS	Commune	Temporary Agreements				Supporter	Funding Source	Listed in CIP before DIW
		Project Name	Quantity	Unit	Est.Cost (K.Riels)			
Economic								
31003	Choam Kravien	Animal vaccination request	1000	Head	0	Department of Agriculture Forestry and Fisheries		✓
Social								
31003	Choam Kravien	Surgery department	0	time	0	Department of Health		<input type="checkbox"/>
31003	Choam Kravien	Pump wells construction	0	well	0	Department of Health		✓
31003	Choam Kravien	Health/hygiene education for local people	0	time	0	Department of Health		✓
31003	Choam Kravien	HIV/AIDS awareness education	0	time	0	Department of Health		✓
31003	Choam Kravien	Transfer the blind for free treatment	0	time	0	Association for Blind of Cambodia		<input type="checkbox"/>
31003	Choam Kravien	Transfer blind child to study at blind school	0	time	0	Association for Blind of Cambodia		<input type="checkbox"/>
31003	Choam	Zero interest rate cash credit for blind	0	time	0	Association for Blind of		<input type="checkbox"/>

District Data Book 2009: Development Plans and Projects

Commune GIS	Commune	Temporary Agreements				Supporter	Funding Source	Listed in CIP before DIW
		Project Name	Quantity	Unit	Est.Cost (K.Riels)			
	Kravien	people				Cambodia		
31003	Choam Kravien	Outdoor medical consultation and curing	0	time	0	Department of Health		<input type="checkbox"/>
31003	Choam Kravien	Vaccinating for women and children	0	time	0	Department of Health		<input type="checkbox"/>
31003	Choam Kravien	Antenatal and postnatal care and birth spacing awareness education	0	time	0	Department of Health		<input type="checkbox"/>
31003	Choam Kravien	Epidemic combat campaign	0	time	0	Department of Health		<input type="checkbox"/>
31003	Choam Kravien	Nutrition support	0	time	0	Department of Health		<input type="checkbox"/>
31003	Choam Kravien	Consultation and curing services provision to patients transferred from health centers	0	time	0	Department of Health		<input type="checkbox"/>
31003	Choam Kravien	Opportunistic infections curing and anti-HIV/AIDS drug provision	0	None	0	Department of Health		<input type="checkbox"/>
31003	Choam Kravien	HIV/AIDS carrier home based care	0	time	0	Department of Health		<input type="checkbox"/>
31003	Choam Kravien	COC curing continued	0	None	0	Department of Health		<input type="checkbox"/>
31003	Choam Kravien	Construct peer friend building and mother-baby disease transmitted prevention program	0	None	0	Department of Health		<input type="checkbox"/>
31003	Choam Kravien	Condom supply at pleasant places	0	None	0	Department of Health		<input type="checkbox"/>
31003	Choam Kravien	Sanitation and hygiene	0	None	0	Department of Health		<input type="checkbox"/>
31003	Choam Kravien	Health education program	0	time	0	Department of Health		<input type="checkbox"/>
31003	Choam Kravien	Community DOTS approach support	0	time	0	Department of Health		<input type="checkbox"/>
31003	Choam Kravien	General disease department	0	time	0	Department of Health		<input type="checkbox"/>
31003	Choam Kravien	Dengue fever and malaria	0	time	0	Department of Health		<input type="checkbox"/>

District Data Book 2009: Development Plans and Projects

Commune GIS	Commune	Temporary Agreements				Supporter	Funding Source	Listed in CIP before DIW
		Project Name	Quantity	Unit	Est.Cost (K.Riels)			
31003	Choam Kravien	Experimental department	0	time	0	Department of Health		<input type="checkbox"/>
31003	Choam Kravien	X-ray service	0	time	0	Department of Health		<input type="checkbox"/>
31003	Choam Kravien	Dental department	0	time	0	Department of Health		<input type="checkbox"/>
31003	Choam Kravien	Tuberculosis department	0	time	0	Department of Health		<input type="checkbox"/>
31003	Choam Kravien	Maternity health care department	0	time	0	Department of Health		<input type="checkbox"/>
31003	Choam Kravien	Child care department	0	time	0	Department of Health		<input type="checkbox"/>
NREM								
31003	Choam Kravien	Bio gas stove	5	set	0	Department of Agriculture Forestry and Fisheries		<input type="checkbox"/>
Gender								
31003	Choam Kravien	Woman and children focal point forum	2	training	0	Department of Women		<input type="checkbox"/>
31003	Choam Kravien	Women & Children FP strengthening	1	training	0	Department of Women		✓

8.2.4 Temporary Agreements for 2009 as per DIW 2008 for Commune: Choam Ta Mau

Commune GIS	Commune	Temporary Agreements				Supporter	Funding Source	Listed in CIP befor DIW
		Project Name	Quantity	Unit	Est.Cost (K.Riels)			
Economic								
31004	Choam Ta Mau	Animal vaccination request	1000	Head	0	Department of Agriculture Forestry and Fisheries		✓
Social								
31004	Choam Ta Mau	X-ray service	0	None	0	Department of Health		<input type="checkbox"/>
31004	Choam Ta	Dental department	0	None	0	Department of Health		<input type="checkbox"/>

District Data Book 2009: Development Plans and Projects

Commune GIS	Commune	Temporary Agreements				Supporter	Funding Source	Listed in CIP before DIW
		Project Name	Quantity	Unit	Est.Cost (K.Riels)			
	Mau							
31004	Choam Ta Mau	Tuberculosis department	0	None	0	Department of Health		<input type="checkbox"/>
31004	Choam Ta Mau	Maternity health care department	0	None	0	Department of Health		<input type="checkbox"/>
31004	Choam Ta Mau	Child care department	0	None	0	Department of Health		<input type="checkbox"/>
31004	Choam Ta Mau	General disease department	0	None	0	Department of Health		<input type="checkbox"/>
31004	Choam Ta Mau	Zero interest rate cash credit for blind people	0	None	0	Association for Blind of Cambodia		<input type="checkbox"/>
31004	Choam Ta Mau	Consultation and curing services provision to patients transferred from health centers	0	None	0	Department of Health		<input type="checkbox"/>
31004	Choam Ta Mau	Malaria and dengue fever prevention training	0	None	0	Department of Health		<input type="checkbox"/>
31004	Choam Ta Mau	Health education program	0	None	0	Department of Health		<input type="checkbox"/>
31004	Choam Ta Mau	Sanitation and hygiene	0	None	0	Department of Health		<input type="checkbox"/>
31004	Choam Ta Mau	Nutrition support	0	None	0	Department of Health		<input type="checkbox"/>
31004	Choam Ta Mau	Epidemic combat campaign	0	None	0	Department of Health		<input type="checkbox"/>
31004	Choam Ta Mau	Maternity care, birth delivery, pregnant medical check and birth spacing	0	None	0	Department of Health		<input type="checkbox"/>
31004	Choam Ta Mau	Outdoor consultation and curing services	0	None	0	Department of Health		<input type="checkbox"/>
31004	Choam Ta Mau	Surgery department	0	None	0	Department of Health		<input type="checkbox"/>
31004	Choam Ta Mau	Condom supply at pleasant places	0	None	0	Department of Health		<input type="checkbox"/>
31004	Choam Ta Mau	Transfer blind child to study at blind school	0	None	0	Association for Blind of Cambodia		<input type="checkbox"/>
31004	Choam Ta	Children immunization provision	0	time	0	Department of Health		✓

District Data Book 2009: Development Plans and Projects

Commune GIS	Commune	Temporary Agreements				Supporter	Funding Source	Listed in CIP before DIW
		Project Name	Quantity	Unit	Est.Cost (K.Riels)			
	Mau							
31004	Choam Ta Mau	Experimental department	0	None	0	Department of Health		<input type="checkbox"/>
31004	Choam Ta Mau	HIV/AIDS carrier home based care	0	None	0	Department of Health		<input type="checkbox"/>
31004	Choam Ta Mau	Community DOTS approach support	0	None	0	Department of Health		<input type="checkbox"/>
31004	Choam Ta Mau	COC curing continued	0	None	0	Department of Health		<input type="checkbox"/>
31004	Choam Ta Mau	Construct peer friend building and mother-baby disease transmitted prevention program	0	None	0	Department of Health		<input type="checkbox"/>
31004	Choam Ta Mau	Opportunistic infections curing and anti-HIV/AIDS drug provision	0	None	0	Department of Health		<input type="checkbox"/>
31004	Choam Ta Mau	Voluntary and confidential blood test and consultation service delivery	0	None	0	Department of Health		<input type="checkbox"/>
31004	Choam Ta Mau	HIV/AIDS program	0	None	0	Department of Health		<input type="checkbox"/>
31004	Choam Ta Mau	Transfer the blind for free treatment	0	None	0	Association for Blind of Cambodia		<input type="checkbox"/>
31004	Choam Ta Mau	Pump wells construction	1	well	0	Department of Health		<input checked="" type="checkbox"/>
NREM								
31004	Choam Ta Mau	Bio gas stove	5	set	0	Department of Agriculture Forestry and Fisheries		<input type="checkbox"/>
Gender								
31004	Choam Ta Mau	Woman and children focal point strengthening	0	None	0	Department of Women		<input type="checkbox"/>
31004	Choam Ta Mau	WCFPs and CC forum support	0	None	0	Department of Women		<input type="checkbox"/>

8.2.5 Temporary Agreements for 2009 as per DIW 2008 for Commune: Dar

Commune GIS	Commune	Temporary Agreements				Supporter	Funding Source	Listed in CIP befor DIW
		Project Name	Quantity	Unit	Est.Cost (K.Riels)			
Economic								
31005	Dar	Chicken raising training	3	demo	0	Department of Agriculture Forestry and Fisheries		✓
31005	Dar	Animal vaccination request	1000	Head	0	Department of Agriculture Forestry and Fisheries		✓
31005	Dar	Mushroom growing training	1	training	0	Department of Agriculture Forestry and Fisheries		✓
Social								
31005	Dar	Surgery department	0	time	0	Department of Health		□
31005	Dar	Women and child health care program	0	time	0	Department of Health		✓
31005	Dar	Sanitation education	0	time	0	Department of Health		✓
31005	Dar	Transfer eyes symptom people for operation	0	time	0	Association for Blind of Cambodia		□
31005	Dar	Transfer blind child to blind school	0	time	0	Association for Blind of Cambodia		□
31005	Dar	Credit for blind people running business	0	time	0	Association for Blind of Cambodia		□
31005	Dar	Consultation and curing	0	time	0	Department of Health		□
31005	Dar	Vaccinating for women and children	0	time	0	Department of Health		□
31005	Dar	Epidemic combat campaign	0	time	0	Department of Health		□
31005	Dar	Nutrition support	0	time	0	Department of Health		□
31005	Dar	Consultation and curing services provision to patients transferred from health centers	0	time	0	Department of Health		□
31005	Dar	Voluntary and confidential blood test and consultation service delivery	0	None	0	Department of Health		□
31005	Dar	Malaria and dengue fever prevention training	0	time	0	Department of Health		□
31005	Dar	HIV/AIDS program	0	None	0	Department of Health		□
31005	Dar	Opportunistic infections curing and anti-HIV/AIDS drug provision	0	None	0	Department of Health		□
31005	Dar	COC curing continued	0	None	0	Department of Health		□
31005	Dar	Construct peer friend building and mother-	0	None	0	Department of Health		□

Commune GIS	Commune	Temporary Agreements				Supporter	Funding Source	Listed in CIP before DIW
		Project Name	Quantity	Unit	Est.Cost (K.Riels)			
		baby disease transmitted prevention program						
31005	Dar	Health awareness education	0	time	0	Department of Health		<input type="checkbox"/>
31005	Dar	HIV/AIDS carrier home based care	0	time	0	Department of Health		<input type="checkbox"/>
31005	Dar	General disease department	0	time	0	Department of Health		<input type="checkbox"/>
31005	Dar	Community DOTS approach support	0	time	0	Department of Health		<input type="checkbox"/>
31005	Dar	Experimental department	0	time	0	Department of Health		<input type="checkbox"/>
31005	Dar	X-ray service	0	time	0	Department of Health		<input type="checkbox"/>
31005	Dar	Dental department	0	time	0	Department of Health		<input type="checkbox"/>
31005	Dar	Tuberculosis department	0	time	0	Department of Health		<input type="checkbox"/>
31005	Dar	Maternity health care department	0	time	0	Department of Health		<input type="checkbox"/>
31005	Dar	Child care department	0	time	0	Department of Health		<input type="checkbox"/>
31005	Dar	HIV/AIDS blood test and condom provision	0	time	0	Department of Health		<input type="checkbox"/>
NREM								
31005	Dar	Bio gas stove	5	set	0	Department of Agriculture Forestry and Fisheries		<input type="checkbox"/>
Gender								
31005	Dar	Female councilors, WCFPs and focal persons forum	2	training	0	Department of Women		<input type="checkbox"/>
31005	Dar	Gender focal points capacity building	1	training	0	Department of Women		<input type="checkbox"/>

8.2.6 Temporary Agreements for 2009 as per DIW 2008 for Commune: Kampoa

Commune GIS	Commune	Temporary Agreements				Supporter	Funding Source	Listed in CIP befor DIW
		Project Name	Quantity	Unit	Est.Cost (K.Riels)			
Economic								
31006	Kampoan	Animal vaccination request	1000	Head	0	Department of Agriculture Forestry and Fisheries		✓
31006	Kampoan	Dam repairing	0	m	0	Department of Water Resources and Meteorology		✓
Social								
31006	Kampoan	Surgery department	0	None	0	Department of Health		<input type="checkbox"/>

District Data Book 2009: Development Plans and Projects

Commune GIS	Commune	Temporary Agreements				Supporter	Funding Source	Listed in CIP befor DIW
		Project Name	Quantity	Unit	Est.Cost (K.Riels)			
31006	Kampoan	Transfer blind child to study at blind school	0	None	0	Association for Blind of Cambodia		<input type="checkbox"/>
31006	Kampoan	Transfer the blind for free treatment	0	None	0	Association for Blind of Cambodia		<input type="checkbox"/>
31006	Kampoan	Zero interest rate cash credit for blind people	0	None	0	Association for Blind of Cambodia		<input type="checkbox"/>
31006	Kampoan	Outdoor consultation and curing services	0	None	0	Department of Health		<input type="checkbox"/>
31006	Kampoan	Vaccinating for women and children	0	None	0	Department of Health		<input type="checkbox"/>
31006	Kampoan	Maternity care, birth delivery, pregnant medical check and birth spacing	0	None	0	Department of Health		<input type="checkbox"/>
31006	Kampoan	Epidemic combat campaign	0	None	0	Department of Health		<input type="checkbox"/>
31006	Kampoan	Nutrition support	0	None	0	Department of Health		<input type="checkbox"/>
31006	Kampoan	Sanitation and hygiene	0	None	0	Department of Health		<input type="checkbox"/>
31006	Kampoan	Consultation and curing services provision to patients transferred from health centers	0	None	0	Department of Health		<input type="checkbox"/>
31006	Kampoan	HIV/AIDS carrier home based care	0	None	0	Department of Health		<input type="checkbox"/>
31006	Kampoan	General disease department	0	None	0	Department of Health		<input type="checkbox"/>
31006	Kampoan	HIV/AIDS program	0	None	0	Department of Health		<input type="checkbox"/>
31006	Kampoan	Condom supply at pleasant places	0	None	0	Department of Health		<input type="checkbox"/>
31006	Kampoan	COC curing continued	0	None	0	Department of Health		<input type="checkbox"/>
31006	Kampoan	Construct peer friend building and mother-baby disease transmitted prevention program	0	None	0	Department of Health		<input type="checkbox"/>
31006	Kampoan	Opportunistic infections curing and anti-HIV/AIDS drug provision	0	None	0	Department of Health		<input type="checkbox"/>
31006	Kampoan	Health education program	0	None	0	Department of Health		<input type="checkbox"/>
31006	Kampoan	Voluntary and confidential blood test and consultation service delivery	0	None	0	Department of Health		<input type="checkbox"/>
31006	Kampoan	Child care department	0	None	0	Department of Health		<input type="checkbox"/>
31006	Kampoan	Malaria and dengue fever prevention training	0	None	0	Department of Health		<input type="checkbox"/>
31006	Kampoan	Community DOTS approach support	0	None	0	Department of Health		<input type="checkbox"/>
31006	Kampoan	Experimental department	0	None	0	Department of Health		<input type="checkbox"/>
31006	Kampoan	X-ray service	0	None	0	Department of Health		<input type="checkbox"/>
31006	Kampoan	Dental department	0	None	0	Department of Health		<input type="checkbox"/>

Commune GIS	Commune	Temporary Agreements				Supporter	Funding Source	Listed in CIP before DIW
		Project Name	Quantity	Unit	Est.Cost (K.Riels)			
31006	Kampoan	Tuberculosis department	0	None	0	Department of Health		<input type="checkbox"/>
31006	Kampoan	Maternity health care department	0	None	0	Department of Health		<input type="checkbox"/>
NREM								
31006	Kampoan	Biogas cooking project	5	set	0	Department of Agriculture Forestry and Fisheries		<input checked="" type="checkbox"/>
Administration and Security								
31006	Kampoan	Community formation	0	None	0	Department of Water Resources and Meteorology		<input type="checkbox"/>
Gender								
31006	Kampoan	Woman and children focal point strengthening	2	training	0	Department of Women		<input type="checkbox"/>
31006	Kampoan	WCFPs and CC forum support	1	training	0	Department of Women		<input type="checkbox"/>

8.2.7 Temporary Agreements for 2009 as per DIW 2008 for Commune: Memong

Commune GIS	Commune	Temporary Agreements				Supporter	Funding Source	Listed in CIP befor DIW
		Project Name	Quantity	Unit	Est.Cost (K.Riels)			
Economic								
31007	Memong	Animal vaccination request	1000	Head	0	Department of Agriculture Forestry and Fisheries		✓
31007	Memong	Chicken raising	3	demo	0	Department of Agriculture Forestry and Fisheries		☐
31007	Memong	Laterite road repairing	17600	m	0	Department of Rural Development		✓
Social								
31007	Memong	Surgery department	0	None	0	Department of Health		☐
31007	Memong	Health/hygiene education for local people	0	time	0	Department of Health		✓
31007	Memong	Transfer the blind for free treatment	0	None	0	Association for Blind of Cambodia		☐
31007	Memong	Zero interest rate cash credit for blind people	0	None	0	Association for Blind of Cambodia		☐
31007	Memong	Transfer blind child to study at blind school	0	None	0	Association for Blind of		☐

District Data Book 2009: Development Plans and Projects

Commune GIS	Commune	Temporary Agreements				Supporter	Funding Source	Listed in CIP befor DIW
		Project Name	Quantity	Unit	Est.Cost (K.Riels)			
						Cambodia		
31007	Memong	Outdoor consultation and curing services	0	None	0	Department of Health		<input type="checkbox"/>
31007	Memong	Vaccinating for women and children	0	None	0	Department of Health		<input type="checkbox"/>
31007	Memong	Maternity care, birth delivery, pregnant medical check and birth spacing	0	None	0	Department of Health		<input type="checkbox"/>
31007	Memong	Epidemic combat campaign	0	None	0	Department of Health		<input type="checkbox"/>
31007	Memong	Nutrition support	0	None	0	Department of Health		<input type="checkbox"/>
31007	Memong	Consultation and curing services provision to patients transferred from health centers	0	None	0	Department of Health		<input type="checkbox"/>
31007	Memong	HIV/AIDS carrier home based care	0	None	0	Department of Health		<input type="checkbox"/>
31007	Memong	Malaria and dengue fever prevention training	0	None	0	Department of Health		<input type="checkbox"/>
31007	Memong	Condom supply at pleasant places	0	None	0	Department of Health		<input type="checkbox"/>
31007	Memong	COC curing continued	0	None	0	Department of Health		<input type="checkbox"/>
31007	Memong	Construct peer friend building and mother-baby disease transmitted prevention program	0	None	0	Department of Health		<input type="checkbox"/>
31007	Memong	Opportunistic infections curing and anti-HIV/AIDS drug provision	0	None	0	Department of Health		<input type="checkbox"/>
31007	Memong	Voluntary and confidential blood test and consultation service delivery	0	None	0	Department of Health		<input type="checkbox"/>
31007	Memong	Health education program	0	None	0	Department of Health		<input type="checkbox"/>
31007	Memong	HIV/AIDS program	0	None	0	Department of Health		<input type="checkbox"/>
31007	Memong	General disease department	0	None	0	Department of Health		<input type="checkbox"/>
31007	Memong	Community DOTS approach support	0	None	0	Department of Health		<input type="checkbox"/>
31007	Memong	Experimental department	0	None	0	Department of Health		<input type="checkbox"/>
31007	Memong	X-ray service	0	None	0	Department of Health		<input type="checkbox"/>
31007	Memong	Dental department	0	None	0	Department of Health		<input type="checkbox"/>
31007	Memong	Tuberculosis department	0	None	0	Department of Health		<input type="checkbox"/>
31007	Memong	Maternity health care department	0	None	0	Department of Health		<input type="checkbox"/>
31007	Memong	Child care department	0	None	0	Department of Health		<input type="checkbox"/>
NREM								
31007	Memong	Bio gas stove	5	set	0	Department of Agriculture Forestry and Fisheries		<input type="checkbox"/>
Gender								
31007	Memong	Gender focal point strengthening training	1	training	0	Department of Health		<input type="checkbox"/>

Commune GIS	Commune	Temporary Agreements				Supporter	Funding Source	Listed in CIP before DIW
		Project Name	Quantity	Unit	Est.Cost (K.Riels)			
31007	Memong	Gender strengthening training for female councilors and gender focal point	1	training	0	Department of Women		<input type="checkbox"/>

8.2.8 Temporary Agreements for 2009 as per DIW 2008 for Commune: Memot

Commune GIS	Commune	Temporary Agreements				Supporter	Funding Source	Listed in CIP before DIW
		Project Name	Quantity	Unit	Est.Cost (K.Riels)			
Economic								
31008	Memot	Chicken raising training	1	demo	0	Department of Agriculture Forestry and Fisheries		✓
31008	Memot	Chicken raising	1	demo	0	Department of Agriculture Forestry and Fisheries		□
31008	Memot	Eel fish raising	1	demo	0	Department of Agriculture Forestry and Fisheries		□
31008	Memot	Cow-buffalo vaccinating	1000	Head	0	Department of Agriculture Forestry and Fisheries		□
31008	Memot	Laterite road repair	2000	m	0	Department of Rural Development		✓
Social								
31008	Memot	Zero interest rate cash credit for blind people	0	None	0	Association for Blind of Cambodia		□
31008	Memot	Consultation and curing services provision to patients transferred from health centers	0	None	0	Department of Health		□
31008	Memot	Sanitation and hygiene	0	None	0	Department of Health		□
31008	Memot	Nutrition support	0	None	0	Department of Health		□
31008	Memot	Epidemic combat campaign	0	None	0	Department of Health		□
31008	Memot	Maternity care, birth delivery, pregnant medical check and birth spacing	0	None	0	Department of Health		□
31008	Memot	New building construction at referral hospital	8	building	0	Department of Health		□
31008	Memot	Outdoor consultation and curing services	0	None	0	Department of Health		□
31008	Memot	Surgery department	0	None	0	Department of Health		□
31008	Memot	Transfer the blind for free treatment	0	None	0	Association for Blind of		□

District Data Book 2009: Development Plans and Projects

Commune GIS	Commune	Temporary Agreements				Supporter	Funding Source	Listed in CIP befor DIW
		Project Name	Quantity	Unit	Est.Cost (K.Riels)			
						Cambodia		
31008	Memot	Transfer blind child to study at blind school	0	None	0	Association for Blind of Cambodia		<input type="checkbox"/>
31008	Memot	Vaccinating for women and children	0	None	0	Department of Health		<input type="checkbox"/>
31008	Memot	HIV/AIDS program	0	None	0	Department of Health		<input type="checkbox"/>
31008	Memot	HIV/AIDS carrier home based care	0	None	0	Department of Health		<input type="checkbox"/>
31008	Memot	Condom supply at pleasant places	0	None	0	Department of Health		<input type="checkbox"/>
31008	Memot	COC curing continued	0	None	0	Department of Health		<input type="checkbox"/>
31008	Memot	Construct peer friend building and mother-baby disease transmitted prevention program	0	None	0	Department of Health		<input type="checkbox"/>
31008	Memot	Health education program	0	None	0	Department of Health		<input type="checkbox"/>
31008	Memot	Voluntary and confidential blood test and consultation service delivery	0	None	0	Department of Health		<input type="checkbox"/>
31008	Memot	General disease department	0	None	0	Department of Health		<input type="checkbox"/>
31008	Memot	Malaria and dengue fever prevention training	0	None	0	Department of Health		<input type="checkbox"/>
31008	Memot	Community DOTS approach support	0	None	0	Department of Health		<input type="checkbox"/>
31008	Memot	Experimental department	0	None	0	Department of Health		<input type="checkbox"/>
31008	Memot	X-ray service	0	None	0	Department of Health		<input type="checkbox"/>
31008	Memot	Dental department	0	None	0	Department of Health		<input type="checkbox"/>
31008	Memot	Tuberculosis department	0	None	0	Department of Health		<input type="checkbox"/>
31008	Memot	Maternity health care department	0	None	0	Department of Health		<input type="checkbox"/>
31008	Memot	Child care department	0	None	0	Department of Health		<input type="checkbox"/>
31008	Memot	Opportunistic infections curing and anti-HIV/AIDS drug provision	0	None	0	Department of Health		<input type="checkbox"/>
NREM								
31008	Memot	Bio gas stove	5	set	0	Department of Agriculture Forestry and Fisheries		<input type="checkbox"/>
Gender								
31008	Memot	Gender strengthening training for female councilors and gender focal point	1	training	0	Department of Women		<input type="checkbox"/>
31008	Memot	Gender focal point strengthening training	1	training	0	Department of Women		<input type="checkbox"/>

8.2.9 Temporary Agreements for 2009 as per DIW 2008 for Commune: Triek

Commune GIS	Commune	Temporary Agreements				Supporter	Funding Source	Listed in CIP before DIW
		Project Name	Quantity	Unit	Est.Cost (K.Riels)			
Economic								
31015	Triek	Animal feeds processing	1	demo	0	Department of Agriculture Forestry and Fisheries		<input type="checkbox"/>
31015	Triek	Animal vaccination request	1000	Head	0	Department of Agriculture Forestry and Fisheries		✓
Social								
31015	Triek	General disease department	0	None	0	Department of Health		<input type="checkbox"/>
31015	Triek	HIV/AIDS awareness education	0	time	0	Department of Health		✓
31015	Triek	Both eye blinded people seeking	0	None	0	Association for Blind of Cambodia		<input type="checkbox"/>
31015	Triek	Zero interest rate cash credit for blind people	0	None	0	Association for Blind of Cambodia		<input type="checkbox"/>
31015	Triek	Transfer the blind for free treatment	0	None	0	Association for Blind of Cambodia		<input type="checkbox"/>
31015	Triek	Outdoor consultation and curing services	0	None	0	Department of Health		<input type="checkbox"/>
31015	Triek	Vaccinating for women and children	0	None	0	Department of Health		<input type="checkbox"/>
31015	Triek	Maternity care, birth delivery, pregnant medical check and birth spacing	0	None	0	Department of Health		<input type="checkbox"/>
31015	Triek	Epidemic combat campaign	0	None	0	Department of Health		<input type="checkbox"/>
31015	Triek	Nutrition support	0	None	0	Department of Health		<input type="checkbox"/>
31015	Triek	Sanitation and hygiene	0	None	0	Department of Health		<input type="checkbox"/>
31015	Triek	Health education program	0	None	0	Department of Health		<input type="checkbox"/>
31015	Triek	Surgery department	0	None	0	Department of Health		<input type="checkbox"/>
31015	Triek	Experimental department	0	None	0	Department of Health		<input type="checkbox"/>
31015	Triek	HIV/AIDS carrier home based care	0	None	0	Department of Health		<input type="checkbox"/>
31015	Triek	Condom supply at pleasant places	0	None	0	Department of Health		<input type="checkbox"/>
31015	Triek	COC curing continued	0	None	0	Department of Health		<input type="checkbox"/>
31015	Triek	Construct peer friend building and mother-baby disease transmitted prevention program	0	None	0	Department of Health		<input type="checkbox"/>
31015	Triek	Consultation and curing services provision to patients transferred from health centers	0	None	0	Department of Health		<input type="checkbox"/>

Commune GIS	Commune	Temporary Agreements				Supporter	Funding Source	Listed in CIP before DIW
		Project Name	Quantity	Unit	Est.Cost (K.Riels)			
31015	Triek	Voluntary and confidential blood test and consultation service delivery	0	None	0	Department of Health		<input type="checkbox"/>
31015	Triek	X-ray service	0	None	0	Department of Health		<input type="checkbox"/>
31015	Triek	Community DOTS approach support	0	None	0	Department of Health		<input type="checkbox"/>
31015	Triek	Malaria and dengue fever prevention training	0	None	0	Department of Health		<input type="checkbox"/>
31015	Triek	Tuberculosis department	0	None	0	Department of Health		<input type="checkbox"/>
31015	Triek	Dental department	0	None	0	Department of Health		<input type="checkbox"/>
31015	Triek	Maternity health care department	0	None	0	Department of Health		<input type="checkbox"/>
31015	Triek	Child care department	0	None	0	Department of Health		<input type="checkbox"/>
31015	Triek	Opportunistic infections curing and anti-HIV/AIDS drug provision	0	None	0	Department of Health		<input type="checkbox"/>
NREM								
31015	Triek	Bio gas stove	5	set	0	Department of Agriculture Forestry and Fisheries		<input type="checkbox"/>
Gender								
31015	Triek	Brainstorming forum with female councilors and gender focal point	2	training	0	Department of Women		<input type="checkbox"/>
31015	Triek	Gender focal point strengthening training	1	training	0	Department of Women		<input type="checkbox"/>

8.2.10 Temporary Agreements for 2009 as per DIW 2008 for Commune: Rung

Commune GIS	Commune	Temporary Agreements				Supporter	Funding Source	Listed in CIP befor DIW
		Project Name	Quantity	Unit	Est.Cost (K.Riels)			
Economic								
31010	Rung	Cow-buffalo vaccinating	1000	Head	0	Department of Agriculture Forestry and Fisheries		<input type="checkbox"/>
31010	Rung	Chicken raising	1	demo	0	Department of Agriculture Forestry and Fisheries		<input type="checkbox"/>
31010	Rung	Mushroom growing	1	demo	0	Department of Agriculture Forestry and Fisheries		<input type="checkbox"/>
Social								
31010	Rung	Both eye blinded people seeking	0	None	0	Association for Blind of		<input type="checkbox"/>

District Data Book 2009: Development Plans and Projects

Commune GIS	Commune	Temporary Agreements				Supporter	Funding Source	Listed in CIP befor DIW
		Project Name	Quantity	Unit	Est.Cost (K.Riels)			
						Cambodia		
31010	Rung	Consultation and curing services provision to patients transferred from health centers	0	None	0	Department of Health		<input type="checkbox"/>
31010	Rung	Sanitation and hygiene	0	None	0	Department of Health		<input type="checkbox"/>
31010	Rung	Nutrition support	0	None	0	Department of Health		<input type="checkbox"/>
31010	Rung	Epidemic combat campaign	0	None	0	Department of Health		<input type="checkbox"/>
31010	Rung	Maternity care, birth delivery, pregnant medical check and birth spacing	0	None	0	Department of Health		<input type="checkbox"/>
31010	Rung	HIV/AIDS carrier home based care	0	None	0	Department of Health		<input type="checkbox"/>
31010	Rung	Outdoor consultation and curing services	0	None	0	Department of Health		<input type="checkbox"/>
31010	Rung	Surgery department	0	None	0	Department of Health		<input type="checkbox"/>
31010	Rung	Zero interest rate cash credit for blind people	0	None	0	Association for Blind of Cambodia		<input type="checkbox"/>
31010	Rung	Transfer the blind for free treatment	0	None	0	Association for Blind of Cambodia		<input type="checkbox"/>
31010	Rung	Transfer blind child to study at blind school	0	None	0	Association for Blind of Cambodia		<input type="checkbox"/>
31010	Rung	Vaccinating for women and children	0	None	0	Department of Health		<input type="checkbox"/>
31010	Rung	Community DOTS approach support	0	None	0	Department of Health		<input type="checkbox"/>
31010	Rung	Condom supply at pleasant places	0	None	0	Department of Health		<input type="checkbox"/>
31010	Rung	COC curing continued	0	None	0	Department of Health		<input type="checkbox"/>
31010	Rung	Construct peer friend building and mother-baby disease transmitted prevention program	0	None	0	Department of Health		<input type="checkbox"/>
31010	Rung	Opportunistic infections curing and anti-HIV/AIDS drug provision	0	None	0	Department of Health		<input type="checkbox"/>
31010	Rung	Voluntary and confidential blood test and consultation service delivery	0	None	0	Department of Health		<input type="checkbox"/>
31010	Rung	Health education program	0	None	0	Department of Health		<input type="checkbox"/>
31010	Rung	Malaria and dengue fever prevention training	0	None	0	Department of Health		<input type="checkbox"/>
31010	Rung	General disease department	0	None	0	Department of Environment		<input type="checkbox"/>
31010	Rung	Experimental department	0	None	0	Department of Health		<input type="checkbox"/>
31010	Rung	X-ray service	0	None	0	Department of Health		<input type="checkbox"/>

Commune GIS	Commune	Temporary Agreements				Supporter	Funding Source	Listed in CIP before DIW
		Project Name	Quantity	Unit	Est.Cost (K.Riels)			
31010	Rung	Dental department	0	None	0	Department of Health		<input type="checkbox"/>
31010	Rung	Tuberculosis department	0	None	0	Department of Health		<input type="checkbox"/>
31010	Rung	Maternity health care department	0	None	0	Department of Health		<input type="checkbox"/>
31010	Rung	Child care department	0	None	0	Department of Health		<input type="checkbox"/>
31010	Rung	HIV/AIDS program	0	None	0	Department of Health		<input type="checkbox"/>
NREM								
31010	Rung	Bio gas stove	5	set	0	Department of Agriculture Forestry and Fisheries		<input type="checkbox"/>
Gender								
31010	Rung	Women & Children FP strengthening	1	training	0	Department of Women		✓
31010	Rung	Gender strengthening training for female councilors and gender focal point	2	training	0	Department of Women		<input type="checkbox"/>

8.2.11 Temporary Agreements for 2009 as per DIW 2008 for Commune: Rumchek

Commune GIS	Commune	Temporary Agreements				Supporter	Funding Source	Listed in CIP befor DIW
		Project Name	Quantity	Unit	Est.Cost (K.Riels)			
Economic								
31011	Rumchek	support for vaccinating cattle	1000	Head	0	Department of Agriculture Forestry and Fisheries		<input type="checkbox"/>
Social								
31011	Rumchek	Maternity health care department	0	time	0	Department of Health		<input type="checkbox"/>
31011	Rumchek	Credit for blind people running business	0	time	0	Association for Blind of Cambodia		<input type="checkbox"/>
31011	Rumchek	Support blinded children to blinded school	0	time	0	Association for Blind of Cambodia		<input type="checkbox"/>
31011	Rumchek	Credit for blind people running business	0	time	0	Association for Blind of Cambodia		<input type="checkbox"/>
31011	Rumchek	Consultation and curing for transferred patients	0	time	0	Department of Health		<input type="checkbox"/>
31011	Rumchek	Vaccinating for women and children	0	time	0	Department of Health		<input type="checkbox"/>
31011	Rumchek	Antenatal and postnatal care and birth spacing awareness education	0	time	0	Department of Health		<input type="checkbox"/>

District Data Book 2009: Development Plans and Projects

Commune GIS	Commune	Temporary Agreements				Supporter	Funding Source	Listed in CIP befor DIW
		Project Name	Quantity	Unit	Est.Cost (K.Riels)			
31011	Rumchek	Epidemic combat campaign	0	time	0	Department of Health		<input type="checkbox"/>
31011	Rumchek	Nutrition support	0	time	0	Department of Health		<input type="checkbox"/>
31011	Rumchek	Consultation and curing services provision to patients transferred from health centers	0	time	0	Department of Health		<input type="checkbox"/>
31011	Rumchek	Surgery department	0	time	0	Department of Health		<input type="checkbox"/>
31011	Rumchek	Health/hygiene education for local people	0	time	0	Department of Health		✓
31011	Rumchek	Child care department	0	time	0	Department of Health		<input type="checkbox"/>
31011	Rumchek	Health education program	0	None	0	Department of Health		<input type="checkbox"/>
31011	Rumchek	HIV/AIDS blood test and condom provision	0	time	0	Department of Health		<input type="checkbox"/>
31011	Rumchek	Condom supply at pleasant places	0	None	0	Department of Health		<input type="checkbox"/>
31011	Rumchek	COC curing continued	0	None	0	Department of Health		<input type="checkbox"/>
31011	Rumchek	Construct peer friend building and mother-baby disease transmitted prevention program	0	None	0	Department of Health		<input type="checkbox"/>
31011	Rumchek	General disease department	0	time	0	Department of Health		<input type="checkbox"/>
31011	Rumchek	HIV/AIDS carrier home based care	0	time	0	Department of Health		<input type="checkbox"/>
31011	Rumchek	Tuberculosis department	0	time	0	Department of Health		<input type="checkbox"/>
31011	Rumchek	Community DOTS approach support	0	time	0	Department of Health		<input type="checkbox"/>
31011	Rumchek	Malaria and dengue fever prevention training	0	time	0	Department of Health		<input type="checkbox"/>
31011	Rumchek	Community DOTS approach support	0	time	0	Department of Health		<input type="checkbox"/>
31011	Rumchek	Experimental department	0	time	0	Department of Health		<input type="checkbox"/>
31011	Rumchek	X-ray service	0	time	0	Department of Health		<input type="checkbox"/>
31011	Rumchek	Dental department	0	time	0	Department of Health		<input type="checkbox"/>
31011	Rumchek	Opportunistic infections curing and anti-HIV/AIDS drug provision	0	None	0	Department of Health		<input type="checkbox"/>
NREM								
31011	Rumchek	Biogas cooking project	5	set	0	Department of Agriculture Forestry and Fisheries		✓
Gender								
31011	Rumchek	Female councilors and WCFPs capacity strengthening forum	0	training	0	Department of Women		<input type="checkbox"/>
31011	Rumchek	Woman and children focal point strengthening	0	training	0	Department of Women		<input type="checkbox"/>

8.2.12 Temporary Agreements for 2009 as per DIW 2008 for Commune: Kokir

Commune GIS	Commune	Temporary Agreements				Supporter	Funding Source	Listed in CIP before DIW
		Project Name	Quantity	Unit	Est.Cost (K.Riels)			
Economic								
31016	Kokir	Cow-buffalo vaccinating	1000	Head	0	Department of Agriculture Forestry and Fisheries		<input type="checkbox"/>
31016	Kokir	Mushroom growing	1	demo	0	Department of Agriculture Forestry and Fisheries		<input type="checkbox"/>
31016	Kokir	Rice field demonstration	1	demo	0	Department of Agriculture Forestry and Fisheries		✓
Social								
31016	Kokir	General disease department	0	None	0	Department of Health		<input type="checkbox"/>
31016	Kokir	Health/hygiene education for local people	0	time	0	Department of Health		✓
31016	Kokir	Transfer the blind for free treatment	0	None	0	Association for Blind of Cambodia		<input type="checkbox"/>
31016	Kokir	Zero interest rate cash credit for blind people	0	None	0	Association for Blind of Cambodia		<input type="checkbox"/>
31016	Kokir	Send both eye blinded people to school	0	None	0	Association for Blind of Cambodia		<input type="checkbox"/>
31016	Kokir	Outdoor consultation and curing services	0	None	0	Department of Health		<input type="checkbox"/>
31016	Kokir	Vaccinating for women and children	0	None	0	Department of Health		<input type="checkbox"/>
31016	Kokir	Maternity care, birth delivery, pregnant medical check and birth spacing	0	None	0	Department of Health		<input type="checkbox"/>
31016	Kokir	Epidemic combat campaign	0	None	0	Department of Health		<input type="checkbox"/>
31016	Kokir	Health education program	0	None	0	Department of Health		<input type="checkbox"/>
31016	Kokir	Surgery department	0	None	0	Department of Health		<input type="checkbox"/>
31016	Kokir	Nutrition support	0	None	0	Department of Health		<input type="checkbox"/>
31016	Kokir	Construct peer friend building and mother-baby disease transmitted prevention program	0	None	0	Department of Health		<input type="checkbox"/>
31016	Kokir	Malaria and dengue fever prevention training	0	None	0	Department of Health		<input type="checkbox"/>
31016	Kokir	Opportunistic infections curing and anti-HIV/AIDS drug provision	0	None	0	Department of Health		<input type="checkbox"/>
31016	Kokir	Condom supply at pleasant places	0	None	0	Department of Health		<input type="checkbox"/>
31016	Kokir	Consultation and curing services provision to	0	None	0	Department of Health		<input type="checkbox"/>

District Data Book 2009: Development Plans and Projects

Commune GIS	Commune	Temporary Agreements				Supporter	Funding Source	Listed in CIP before DIW
		Project Name	Quantity	Unit	Est.Cost (K.Riels)			
		patients transferred from health centers						
31016	Kokir	COC curing continued	0	None	0	Department of Health		<input type="checkbox"/>
31016	Kokir	Child care department	0	None	0	Department of Environment		<input type="checkbox"/>
31016	Kokir	Voluntary and confidential blood test and consultation service delivery	0	None	0	Department of Health		<input type="checkbox"/>
31016	Kokir	HIV/AIDS program	0	None	0	Department of Health		<input type="checkbox"/>
31016	Kokir	Community DOTS approach support	0	None	0	Department of Health		<input type="checkbox"/>
31016	Kokir	Experimental department	0	None	0	Department of Health		<input type="checkbox"/>
31016	Kokir	X-ray service	0	None	0	Department of Health		<input type="checkbox"/>
31016	Kokir	Tuberculosis department	0	None	0	Department of Health		<input type="checkbox"/>
31016	Kokir	Dental department	0	None	0	Department of Health		<input type="checkbox"/>
31016	Kokir	Maternity health care department	0	None	0	Department of Health		<input type="checkbox"/>
31016	Kokir	HIV/AIDS carrier home based care	0	None	0	Department of Health		<input type="checkbox"/>
NREM								
31016	Kokir	Bio gas stove	1	set	0	Department of Agriculture Forestry and Fisheries		<input type="checkbox"/>
31016	Kokir	Bio gas stove	5	set	0	Department of Agriculture Forestry and Fisheries		<input type="checkbox"/>
Gender								
31016	Kokir	Gender focal point strengthening training	1	training	0	Department of Women		<input type="checkbox"/>
31016	Kokir	Brainstorming forum with female councilors and gender focal point	2	training	0	Department of Women		<input type="checkbox"/>

8.2.13 Temporary Agreements for 2009 as per DIW 2008 for Commune: Tramung

Commune GIS	Commune	Temporary Agreements				Supporter	Funding Source	Listed in CIP befor DIW
		Project Name	Quantity	Unit	Est.Cost (K.Riels)			
Economic								
31013	Tramung	Pig raising training	1	demo	0	Department of Agriculture Forestry and Fisheries		✓
31013	Tramung	Rice field demonstration	1	demo	0	Department of Agriculture		✓

District Data Book 2009: Development Plans and Projects

Commune GIS	Commune	Temporary Agreements				Supporter	Funding Source	Listed in CIP befor DIW
		Project Name	Quantity	Unit	Est.Cost (K.Riels)			
						Forestry and Fisheries		
31013	Tramung	Animal vaccination request	1000	Head	0	Department of Agriculture Forestry and Fisheries		✓
31013	Tramung	Chicken raising	1	demo	0	Department of Agriculture Forestry and Fisheries		□
31013	Tramung	Mushroom growing training	1	demo	0	Department of Agriculture Forestry and Fisheries		✓
Social								
31013	Tramung	Zero interest rate cash credit for blind people	0	None	0	Association for Blind of Cambodia		□
31013	Tramung	Health education program	0	None	0	Department of Health		□
31013	Tramung	Nutrition support	0	None	0	Department of Health		□
31013	Tramung	Epidemic combat campaign	0	None	0	Department of Health		□
31013	Tramung	Maternity care, birth delivery, pregnant medical check and birth spacing	0	None	0	Department of Health		□
31013	Tramung	Vaccinating for women and children	0	None	0	Department of Health		□
31013	Tramung	HIV/AIDS carrier home based care	0	None	0	Department of Health		□
31013	Tramung	HIV/AIDS prevention awareness education for prostitutes and their client	0	None	13452	Phnom Srei Association for Development		□
31013	Tramung	Consultation and curing services provision to patients transferred from health centers	0	None	0	Department of Health		□
31013	Tramung	Transfer the blind for free treatment	0	None	0	Association for Blind of Cambodia		□
31013	Tramung	Transfer blind child to study at blind school	0	None	0	Association for Blind of Cambodia		□
31013	Tramung	Outdoor consultation and curing services	0	None	0	Department of Health		□
31013	Tramung	Malaria and dengue fever prevention training	0	None	0	Department of Health		□
31013	Tramung	Condom supply at pleasant places	0	None	0	Department of Health		□
31013	Tramung	COC curing continued	0	None	0	Department of Health		□
31013	Tramung	Construct peer friend building and mother-baby disease transmitted prevention program	0	None	0	Department of Health		□
31013	Tramung	Opportunistic infections curing and anti-HIV/AIDS drug provision	0	None	0	Department of Health		□

Commune GIS	Commune	Temporary Agreements				Supporter	Funding Source	Listed in CIP befor DIW
		Project Name	Quantity	Unit	Est.Cost (K.Riels)			
31013	Tramung	Sanitation and hygiene	0	None	0	Department of Health		<input type="checkbox"/>
31013	Tramung	HIV/AIDS program	0	None	0	Department of Health		<input type="checkbox"/>
31013	Tramung	Surgery department	0	None	0	Department of Health		<input type="checkbox"/>
31013	Tramung	Community DOTS approach support	0	None	0	Department of Health		<input type="checkbox"/>
31013	Tramung	Experimental department	0	None	0	Department of Health		<input type="checkbox"/>
31013	Tramung	X-ray service	0	None	0	Department of Health		<input type="checkbox"/>
31013	Tramung	Dental department	0	None	0	Department of Health		<input type="checkbox"/>
31013	Tramung	Tuberculosis department	0	None	0	Department of Health		<input type="checkbox"/>
31013	Tramung	Maternity health care department	0	None	0	Department of Health		<input type="checkbox"/>
31013	Tramung	Child care department	0	None	0	Department of Health		<input type="checkbox"/>
31013	Tramung	General disease department	0	None	0	Department of Health		<input type="checkbox"/>
31013	Tramung	Voluntary and confidential blood test and consultation service delivery	0	None	0	Department of Health		<input type="checkbox"/>
NREM								
31013	Tramung	Biogas cooking project	5	set	0	Department of Agriculture Forestry and Fisheries		<input checked="" type="checkbox"/>
Gender								
31013	Tramung	Brainstorming forum with female councilors and gender focal point	2	training	0	Department of Women		<input type="checkbox"/>
31013	Tramung	Women & Children FP strengthening	1	training	0	Department of Women		<input checked="" type="checkbox"/>

8.2.14 Temporary Agreements for 2009 as per DIW 2008 for Commune: Tonlung

Commune GIS	Commune	Temporary Agreements				Supporter	Funding Source	Listed in CIP befor DIW
		Project Name	Quantity	Unit	Est.Cost (K.Riels)			
Economic								
31014	Tonlung	Cow-buffalo vaccinating	1000	Head	0	Department of Agriculture Forestry and Fisheries		<input type="checkbox"/>
Social								
31014	Tonlung	Outdoor consultation and curing services	0	None	0	Department of Health		<input type="checkbox"/>
31014	Tonlung	Experimental department	0	None	0	Department of Health		<input type="checkbox"/>
31014	Tonlung	HIV/AIDS program	0	None	0	Department of Health		<input type="checkbox"/>

District Data Book 2009: Development Plans and Projects

Commune GIS	Commune	Temporary Agreements				Supporter	Funding Source	Listed in CIP befor DIW
		Project Name	Quantity	Unit	Est.Cost (K.Riels)			
31014	Tonlung	Voluntary and confidential blood test and consultation service delivery	0	None	0	Department of Health		<input type="checkbox"/>
31014	Tonlung	Opportunistic infections curing and anti-HIV/AIDS drug provision	0	None	0	Department of Health		<input type="checkbox"/>
31014	Tonlung	Construct peer friend building and mother-baby disease transmitted prevention program	0	None	0	Department of Health		<input type="checkbox"/>
31014	Tonlung	COC curing continued	0	None	0	Department of Health		<input type="checkbox"/>
31014	Tonlung	Condom supply at pleasant places	0	None	0	Department of Health		<input type="checkbox"/>
31014	Tonlung	HIV/AIDS carrier home based care	0	None	0	Department of Health		<input type="checkbox"/>
31014	Tonlung	Health clinic service	0	time	0	Department of Health		<input checked="" type="checkbox"/>
31014	Tonlung	Mouth and teeth health care education	0	time	0	Department of Health		<input checked="" type="checkbox"/>
31014	Tonlung	Transfer the blind for free treatment	0	None	0	Association for Blind of Cambodia		<input type="checkbox"/>
31014	Tonlung	X-ray service	0	None	0	Department of Health		<input type="checkbox"/>
31014	Tonlung	Both eye blinded people seeking	0	None	0	Association for Blind of Cambodia		<input type="checkbox"/>
31014	Tonlung	Nutrition support	0	None	0	Department of Health		<input type="checkbox"/>
31014	Tonlung	Community DOTS approach support	0	None	0	Department of Health		<input type="checkbox"/>
31014	Tonlung	Maternity health care department	0	None	0	Department of Health		<input type="checkbox"/>
31014	Tonlung	Child care department	0	None	0	Department of Health		<input type="checkbox"/>
31014	Tonlung	General disease department	0	None	0	Department of Health		<input type="checkbox"/>
31014	Tonlung	Surgery department	0	None	0	Department of Health		<input type="checkbox"/>
31014	Tonlung	Consultation and curing services provision to patients transferred from health centers	0	None	0	Department of Health		<input type="checkbox"/>
31014	Tonlung	Zero interest rate cash credit for blind people	0	None	0	Association for Blind of Cambodia		<input type="checkbox"/>
31014	Tonlung	Sanitation and hygiene	0	None	0	Department of Health		<input type="checkbox"/>
31014	Tonlung	Dengue fever and malaria	0	None	0	Department of Health		<input type="checkbox"/>
31014	Tonlung	Epidemic combat campaign	0	None	0	Department of Health		<input type="checkbox"/>
31014	Tonlung	Maternity care, birth delivery, pregnant medical check and birth spacing	0	None	0	Department of Health		<input type="checkbox"/>
31014	Tonlung	Vaccinating for women and children	0	None	0	Department of Health		<input type="checkbox"/>
31014	Tonlung	Health education program	0	None	0	Department of Health		<input type="checkbox"/>

Commune GIS	Commune	Temporary Agreements				Supporter	Funding Source	Listed in CIP before DIW
		Project Name	Quantity	Unit	Est.Cost (K.Riels)			
NREM								
31014	Tonlung	Bio gas stove	5	set	0	Department of Agriculture Forestry and Fisheries		<input type="checkbox"/>
Gender								
31014	Tonlung	Gender focal point strengthening training	1	training	0	Department of Women		<input type="checkbox"/>
31014	Tonlung	Brainstorming forum with female councilors and gender focal point	0	training	0	Department of Women		<input type="checkbox"/>

Source: CDPD, District Level Detail TA resulting from DIW

8.3 Outputs, estimated and actual costs of C/S Fund Projects between 2005 and 2008, by Commune

Commune	Project Type	Budget Year	Output		Quantity	Unit	Unit Cost MR	
			Description	Type			Estimate	Actual
Chan Mul	Rural Transport	2005	Single pipe culvert	New	2	Place	3.14	26.00
Chan Mul	Rural Transport	2005	Earth road	Repair	2.135	Km	31.17	26.00
Chan Mul	Education	2006	Brick school with tile roof	New	2	School room	40.49	37.90
Chan Mul	Rural Transport	2007	Double pipe culvert	New	1	Place	2.79	41.42
Chan Mul	Rural Transport	2007	Earth road	Repair	2.134	Km	38.63	41.42
Chan Mul	Rural Transport	2008	Double pipe culvert	New	1	Place	2.95	34.42
Chan Mul	Rural Transport	2008	Earth road	Repair	1.707	Km	30.05	34.42
Choam	Rural Transport	2005	Single pipe culvert	New	2	Place	3.26	28.97
Choam	Rural Transport	2005	Earth road	Repair	2.286	Km	28.06	28.97
Choam	Rural Transport	2006		Repair	0		0	34
Choam	Rural Transport	2007	Earth road	Repair	1	Km	16.09	34.00
Choam	Rural Transport	2007	Triple cell box culvert	New	1	Place	18.70	34.00
Choam	Rural Transport	2008	Earth road	Repair	1.5	Km	25.88	56.00
Choam	Rural Transport	2008	Triple cell box culvert	New	1	Place	30.58	56.00
Choam Kravien	Rural Transport	2005	Double pipe culvert	New	1	Place	2.61	25.50
Choam Kravien	Rural Transport	2005	Earth road	Repair	2	Km	25.32	25.50
Choam Kravien	Rural Transport	2005	Concrete bridge (general)	New	1	Place	30.59	29.80
Choam Kravien	Rural Transport	2006	Laterite road	Repair	1.6	Km	31.05	29.00

Commune	Project Type	Budget Year	Output		Quantity	Unit	Unit Cost MR	
			Description	Type			Estimate	Actual
Choam Kravien	Rural Transport	2006	Earth road	Repair	1.767	Km	26.71	34.00
Choam Kravien	Rural Transport	2006	Single pipe culvert	New	3	Place	9.02	34.00
Choam Kravien	Rural Transport	2007	Width restriction posts	New	1	Place	0.93	46.80
Choam Kravien	Rural Transport	2007	Laterite road	Repair	1.95	Km	48.36	46.80
Choam Kravien	Rural Transport	2007	Earth road	Repair	1.224	Km	10.89	27.53
Choam Kravien	Rural Transport	2007	Triple cell box culvert	New	1	Place	14.16	27.53
Choam Kravien	Rural Transport	2008	Earth road	Repair	2.125	Km	38.00	42.93
Choam Ta Mau	Rural Transport	2005	Single pipe culvert	New	1	Place	1.90	31.50
Choam Ta Mau	Rural Transport	2005	Earth road	Repair	1.862	Km	32.35	31.50
Choam Ta Mau	Rural Transport	2006	Earth road	Repair	2.206	Km	37.55	34.41
Choam Ta Mau	Rural Transport	2007	Earth road	Repair	1.95	Km	40.66	40.62
Choam Ta Mau	Rural Transport	2008	Earth road	Repair	1.406	Km	26.46	38.30
Choam Ta Mau	Rural Transport	2008	Single pipe culvert	New	3	Place	7.36	38.30
Dar	Rural Transport	2005	Double pipe culvert	New	11	Place	7.97	10.74
Dar	Rural Transport	2005	Earth road	Repair	3.8	Km	40.66	34.73
Dar	Rural Transport	2005	Single pipe culvert	New	4	Place	8.95	34.73
Dar	Rural Transport	2005	Single pipe culvert	New	1	Place	1.46	10.74
Dar	Rural Transport	2006	Single pipe culvert	New	11	Place	17.94	53.39
Dar	Rural Transport	2006	Earth road	Repair	3.3	Km	48.81	53.39
Dar	Rural Transport	2007	Earth road	Repair	1.915	Km	58.19	48.02
Dar	Rural Transport	2007	Single pipe culvert	New	6	Place	10.44	48.02
Dar	Rural Transport	2008	Single pipe culvert	New	12	Place	28.88	79.69
Dar	Rural Transport	2008	Earth road	Repair	2.827	Km	51.79	79.69
Kampoan	Rural Transport	2005	Earth road	Repair	2.953	Km	34.65	35.00
Kampoan	Rural Transport	2005	Single pipe culvert	New	3	Place	5.22	35.00
Kampoan	Rural Transport	2006	Single pipe culvert	New	1	Place	2.39	39.37
Kampoan	Rural Transport	2006	Earth road	Repair	2.08	Km	33.40	39.37
Kampoan	Rural Transport	2006	Triple pipe culvert	New	1	Place	6.59	39.37
Kampoan	Rural Transport	2007	Earth road	Repair	1.999	Km	30.59	42.77
Kampoan	Rural Transport	2007	Triple pipe culvert	New	2	Place	12.18	42.77
Kampoan	Rural Transport	2008	Laterite road	Upgrade	3	Km	37.76	44.90
Kampoan	Rural Transport	2008	Single pipe culvert	New	1	Place	2.18	44.90
Memong	Rural Transport	2005	Double pipe culvert	New	1	Place	2.22	32.87
Memong	Rural Transport	2005	Earth road	Repair	1.908	Km	25.10	32.87

Commune	Project Type	Budget Year	Output		Quantity	Unit	Unit Cost MR	
			Description	Type			Estimate	Actual
Memong	Rural Transport	2005	Single pipe culvert	New	3	Place	4.13	32.87
Memong	Rural Transport	2006	Single pipe culvert	New	4	Place	6.01	34.22
Memong	Rural Transport	2006	Earth road	Repair	2.1	Km	30.56	34.22
Memong	Rural Transport	2007	Earth road	Repair	2.172	Km	26.05	32.97
Memong	Rural Transport	2007	Single pipe culvert	New	4	Place	6.95	32.97
Memong	Rural Transport	2008	Earth road	Repair	1.35	Km	28.88	35.42
Memong	Rural Transport	2008	Single pipe culvert	New	1	Place	2.31	35.42
Memong	Rural Transport	2008	Double pipe culvert	New	1	Place	4.99	35.42
Memot	Rural Transport	2005	Earth road	Repair	2.634	Km	40.22	51.49
Memot	Rural Transport	2005	Single pipe culvert	New	7	Place	3.65	51.49
Memot	Rural Transport	2006	Earth road	Repair	1.95	Km	40.57	36.60
Memot	Rural Transport	2006	Single pipe culvert	New	4	Place	6.97	36.60
Memot	Rural Transport	2007	Double pipe culvert	New	1	Place	3.90	53.10
Memot	Rural Transport	2007	Earth road	Repair	2.985	Km	42.19	53.10
Memot	Rural Transport	2007	Single pipe culvert	New	5	Place	7.02	53.10
Memot	Rural Transport	2008	Double pipe culvert	New	2	Place	8.56	55.63
Memot	Rural Transport	2008	Single pipe culvert	New	4	Place	7.27	55.63
Memot	Rural Transport	2008	Earth road	Repair	2	Km	33.89	55.63
Triek	Rural Transport	2005	Earth road	Repair	1.5	Km	23.24	25.13
Triek	Rural Transport	2005	Single pipe culvert	New	5	Place	10.27	25.13
Triek	Rural Transport	2006	Earth road	Repair	1.928	Km	34.81	38.07
Triek	Rural Transport	2006	Single pipe culvert	New	2	Place	3.40	38.07
Triek	Rural Transport	2007	Earth road	Repair	1.5	Km	31.98	30.50
Triek	Rural Transport	2007	Single pipe culvert	New	2	Place	3.29	30.50
Triek	Rural Transport	2008	Double pipe culvert	New	1	Place	2.68	43.39
Triek	Rural Transport	2008	Earth road	Repair	1.654	Km	30.59	43.39
Triek	Rural Transport	2008	Single pipe culvert	New	3	Place	6.29	43.39
Rung	Rural Transport	2005	Double cell box culvert	New	1	Place	10.17	36.43
Rung	Rural Transport	2005	Earth road	Repair	2.591	Km	24.88	36.43
Rung	Rural Transport	2005	Single pipe culvert	New	1	Place	1.61	36.43
Rung	Rural Transport	2006	Single pipe culvert	New	2	Place	3.35	26.16
Rung	Rural Transport	2006	Earth road	Repair	2.58	Km	34.01	26.16
Rung	Rural Transport	2007	Single pipe culvert	New	3	Place	5.45	48.65
Rung	Rural Transport	2007	Earth road	Repair	3.6	Km	43.14	48.65

Commune	Project Type	Budget Year	Output		Quantity	Unit	Unit Cost MR	
			Description	Type			Estimate	Actual
Rung	Rural Transport	2007	Width restriction posts	New	1	Place	1.14	48.65
Rung	Rural Transport	2008	Earth road	Repair	1.88	Km	37.51	41.20
Rumchek	Rural Transport	2005	Earth road	Repair	1.95	Km	31.69	33.85
Rumchek	Rural Transport	2005	Single pipe culvert	New	1	Place	1.83	33.85
Rumchek	Rural Transport	2005	Double pipe culvert	New	1	Place	2.83	33.85
Rumchek	Rural Transport	2006	Single pipe culvert	New	4	Place	7.01	27.98
Rumchek	Rural Transport	2006	Earth road	Repair	1.506	Km	24.87	27.98
Rumchek	Rural Transport	2007	Single pipe culvert	New	1	Place	2.05	49.47
Rumchek	Rural Transport	2007	Earth road	Repair	2.715	Km	47.46	49.47
Rumchek	Rural Transport	2008	Double pipe culvert	New	1	Place	3.63	42.01
Rumchek	Rural Transport	2008	Earth road	Repair	1.693	Km	34.81	42.01
Rumchek	Rural Transport	2008	Single pipe culvert	New	1	Place	2.41	42.01
Kokir	Rural Transport	2005	Earth road	Repair	1.952	Km	24.71	32.96
Kokir	Rural Transport	2005	Single pipe culvert	New	7	Place	11.01	32.96
Kokir	Rural Transport	2006	Earth road	Repair	1.723	Km	26.40	35.26
Kokir	Rural Transport	2006	Triple pipe culvert	New	1	Place	7.99	35.26
Kokir	Rural Transport	2006	Double pipe culvert	New	1	Place	2.80	35.26
Kokir	Rural Transport	2007	Earth road	Repair	1.479	Km	27.56	39.05
Kokir	Rural Transport	2007	Single pipe culvert	New	6	Place	11.49	39.05
Kokir	Rural Transport	2008	Earth road	Repair	1.501	Km	25.13	39.20
Kokir	Rural Transport	2008	Single pipe culvert	New	3	Place	5.73	39.20
Tramung	Rural Transport	2005	Earth road	Repair	3.523	Km	45.18	45.18
Tramung	Rural Transport	2006	Single pipe culvert	New	1	Place	1.42	39.90
Tramung	Rural Transport	2006	Double pipe culvert	New	3	Place	9.57	39.90
Tramung	Rural Transport	2006	Earth road	Repair	2.45	Km	31.82	39.90
Tramung	Rural Transport	2007	Earth road	Repair	2.67	Km	39.58	48.09
Tramung	Rural Transport	2007	Double pipe culvert	New	1	Place	2.78	48.09
Tramung	Rural Transport	2007	Single pipe culvert	New	3	Place	5.73	48.09
Tramung	Rural Transport	2008	Single pipe culvert	New	1	Place	1.80	49.83
Tramung	Rural Transport	2008	Earth road	Repair	2.8	Km	48.86	49.83
Tramung	Rural Transport	2008	Double pipe culvert	New	2	Place	5.36	49.83
Tonlung	Rural Domestic Water Supplies	2005	Ring well	New	4	Place	10.80	37.00
Tonlung	Rural Domestic Water Supplies	2005	Drilled well with Afridev pump	New	5	Place	26.99	37.00
Tonlung	Rural Transport	2006	Concrete bridge (general)	New	1	Place	27.32	27.12

Commune	Project Type	Budget Year	Output		Quantity	Unit	Unit Cost MR	
			Description	Type			Estimate	Actual
Tonlung	Rural Transport	2006	Laterite road	Repair	1.65	Km	15.25	14.89
Tonlung	Rural Transport	2007	Triple pipe culvert	New	1	Place	8.67	42.66
Tonlung	Rural Transport	2007	Single pipe culvert	New	4	Place	5.81	42.66
Tonlung	Rural Transport	2007	Earth road	Repair	1.654	Km	24.65	42.66
Tonlung	Rural Transport	2008	Single pipe culvert	New	4	Place	7.94	43.67
Tonlung	Rural Transport	2008	Earth road	Repair	1.831	Km	29.36	43.67

Source: PID

8.4 Total Expenditure on C/S Fund Projects by sector and commune between 2005 and 2008

Sector	Total Cost in Million Riels						
	Chan Mul	Choam	Choam Kravien	Choam Ta Mau	Dar	Kampoan	Memong
Education	37.90						
Rural Domestic Water Supplies							
Rural Transport	101.84	118.97	181.06	144.84	226.56	162.04	135.48

Continue...

Sector	Total Cost in Million Riels						
	Memot	Triek	Rung	Rumchek	Kokir	Tramung	Tonlung
Education							
Rural Domestic Water Supplies							37.00
Rural Transport	196.83	137.08	152.43	153.31	146.48	182.99	128.34

Source: PID

8.5 Actual 2009 C/S Fund projects by Commune

Commune	Project Type	Project Output		Quantity	Unit	Fund Source (Riels)		
		Description	Type			Total	C/S	Local Contribution
Chan Mul	Rural Transport	Earth road	Repair	1.564	km	41,164,500	41,164,500	0
Chan Mul	Rural Transport	Triple pipe culvert 1.0m diameter	New	1	Place	41,164,500	41,164,500	0
Dar	Rural Transport	Earth road	Repair	1.26	km	61,810,000	61,810,000	0
Dar	Rural Transport	Double pipe culvert 0.6m diameter	New	2	Place	61,810,000	61,810,000	0
Dar	Rural Transport	Single pipe culvert 0.6m diameter	New	2	Place	61,810,000	61,810,000	0
Memot	Rural Transport	Earth road	Repair	0.5	km	54,097,500	54,097,500	0

Commune	Project Type	Project Output		Quantity	Unit	Fund Source (Riels)		
		Description	Type			Total	C/S	Local Contribution
Memot	Rural Transport	Earth road	Repair	0.3	km	54,097,500	54,097,500	0
Memot	Rural Transport	Earth road	Repair	0.571	km	54,097,500	54,097,500	0
Memot	Rural Transport	Earth road	Repair	0.9	km	54,097,500	54,097,500	0
Memot	Rural Transport	Double pipe culvert 0.8m diameter	New	1	Place	54,097,500	54,097,500	0
Memot	Rural Transport	Single pipe culvert 0.6m diameter	New	1	Place	54,097,500	54,097,500	0
Memot	Rural Transport	Single pipe culvert 0.6m diameter	New	1	Place	54,097,500	54,097,500	0
Memot	Rural Transport	Single pipe culvert 0.6m diameter	New	1	Place	54,097,500	54,097,500	0
Memot	Rural Transport	Earth road	Repair	0.5	km	54,097,500	54,097,500	0
Memot	Rural Transport	Earth road	Repair	0.3	km	54,097,500	54,097,500	0
Memot	Rural Transport	Earth road	Repair	0.571	km	54,097,500	54,097,500	0
Memot	Rural Transport	Earth road	Repair	0.9	km	54,097,500	54,097,500	0
Memot	Rural Transport	Double pipe culvert 0.8m diameter	New	1	Place	54,097,500	54,097,500	0
Memot	Rural Transport	Single pipe culvert 0.6m diameter	New	1	Place	54,097,500	54,097,500	0
Memot	Rural Transport	Single pipe culvert 0.6m diameter	New	1	Place	54,097,500	54,097,500	0
Memot	Rural Transport	Single pipe culvert 0.6m diameter	New	1	Place	54,097,500	54,097,500	0
Rung	Rural Transport	Earth road	Repair	0.735	km	48,282,500	48,282,500	0
Rung	Rural Transport	Earth road	Repair	0.545	km	48,282,500	48,282,500	0
Rung	Rural Transport	Earth road	Repair	0.49	km	48,282,500	48,282,500	0
Rung	Rural Transport	Single pipe culvert 0.8m diameter	New	1	Place	48,282,500	48,282,500	0
Rung	Rural Transport	Single pipe culvert 0.6m diameter	New	2	Place	48,282,500	48,282,500	0
Rung	Rural Transport	Single pipe culvert 0.6m diameter	New	1	Place	48,282,500	48,282,500	0
Tramung	Rural Transport	Earth road	Repair	0.717	km	56,527,300	56,527,300	0
Tramung	Rural Transport	Earth road	Repair	0.675	km	56,527,300	56,527,300	0
Tramung	Rural Transport	Earth road	Repair	0.567	km	56,527,300	56,527,300	0
Tramung	Rural Transport	Single pipe culvert 0.6m diameter	New	2	Place	56,527,300	56,527,300	0
Tramung	Rural Transport	Single pipe culvert 0.6m diameter	New	1	Place	56,527,300	56,527,300	0
Tramung	Rural Transport	Single pipe culvert 0.6m diameter	New	1	Place	56,527,300	56,527,300	0
Tramung	Rural Transport	Double pipe culvert 0.6m diameter	New	1	Place	56,527,300	56,527,300	0
Triek	Rural Transport	Earth road	Repair	1.09	km	41,021,700	41,021,700	0
Triek	Rural Transport	Earth road	Repair	0.18	km	41,021,700	41,021,700	0
Triek	Rural Transport	Single pipe culvert 0.6m diameter	New	3	Place	41,021,700	41,021,700	0
Triek	Rural Transport	Single pipe culvert 0.6m diameter	New	2	Place	41,021,700	41,021,700	0
Triek	Rural Transport	Earth road	Repair	1.09	km	41,021,700	41,021,700	0
Triek	Rural Transport	Earth road	Repair	0.18	km	41,021,700	41,021,700	0

District Data Book 2009: Development Plans and Projects

Commune	Project Type	Project Output		Quantity	Unit	Fund Source (Riels)		
		Description	Type			Total	C/S	Local Contribution
Triek	Rural Transport	Single pipe culvert 0.6m diameter	New	3	Place	41,021,700	41,021,700	0
Triek	Rural Transport	Single pipe culvert 0.6m diameter	New	2	Place	41,021,700	41,021,700	0

Source: PID

9 District level Projects from 2006 to 2009

District Initiative Projects (DIPs) are funded by Danida, DFID and PSDD (UNDP, DFID and SIDA).

Funding for 2006-2008

Between 2006 and 2008 there were 14 provinces funded by PSDD and 10 by Danida and DFID. The list of provinces and who funded these is below

Danida and DFID funded DIPs:

Kampong Cham	Kampong Speu	Koh Kong	Kratie	Monduliri
Pursat	Ratanakiri	Siem Reap	Sihanoukville	Kep

PSDD funded DIPs:

Banteay Meanchey	Battambang	Kampong Chhnang	Kandal	Phnom Penh
Prey Veng	Svay Rieng	Takeo	Kampong Thom	Preah Vihear
Stung Treng	Kampot	Oddar Meanchey	Pailin	

Funding for 2009

In 2009 there was a change to the number of provinces funded by the two streams. Danida and DFID were still funding the same 10 provinces they had been funding the previous three years, but two more provinces were added *Kampong Thom and Kampot*. Now PSDD funds 12 provinces and Danida and DFID fund 12.

9.1 District Initiative Infrastructure Projects from 2006 to 2009

9.1.1 District Initiative Infrastructure Projects for 2006 to 2008

Date	Project Name	Implementing Agencies	Budget (US\$)	Project Output & Capacity	Number of Beneficiaries
2007	Laterite road rehabilitation with culverts	Inter-commune	13,305.00		
2007	Earth road rehabilitation	Inter-commune	6,954.00		
2008	Dam rehabilitations and 02 water gates	Inter-commune	14,735.00	213m	2748 people, 6 comm
2008	Canal rehabilitation	Inter-commune	5,265.00	470m	2748 people, 6 comm

9.1.2 District Initiative Infrastructure Projects in 2009

No District Initiative Infrastructure Projects have been implemented in this district for 2009

9.2 District Initiative Service Projects from 2006 to 2009

9.2.1 District Initiative Service Projects for 2006 to 2008

Date	Project Names	Implementing agencies	Budget (US\$)	Project Output & Capacity	Number of Beneficiaries
2007	Training on Pig raising	District Agri	1,938.00		
2007	IPM on vegetable	District Agri	1,838.00		
2007	IFM demonstration	District Agri	2,036.00		
2007	Water melon training and Demonstration	District Agri	871.00		
2008	Training on fish culture	Agriculture office	1,850.00	4 demos	80 people
2008	Training and support on Mushroom growing	Agriculture office	1,500.00	4 demos	65 people
2008	Training and demonstration on swine raising	Agriculture office	1,750.00	4 demos	50 people
2008	Training on Fatten Chicken raising	Agriculture office	1,650.00	4 demos	80 people

9.2.2 District Initiative Service Projects in 2009

Project Name	Sector	Implementing Agency	Budget	Project outputs/ capacities	No. of Beneficiaries		Progress	Remarks on Issues of Progress
					Total	Female		
Training on fish culture technique	AGR	Agriculture Office	\$1,850.00	2 demonstrations	60	30	28%	
Training on intensive rice farming	AGR	Agriculture Office	\$1,500.00	2 demonstrations	60	30	5%	
Training on chicken raising	AGR	Agriculture Office	\$1,650.00	2 demonstrations	60	30	5%	
Training on pig raising	AGR	Agriculture Office	\$1,750.00	2 demonstrations	60	30	13%	

9.3 Inter Commune Council Projects in 2008 and 2009

9.3.1 ICC Projects in 2008

Districts	Project Location	Beneficiary Commune/ Sangkat	Outputs	Project Size	Unit	Contract Cost	Fund Sources	
							ICC Fund	Community
Tboung Khmum	Thma Pech, Peam Chileang	Thma Pech, Peam Chileang	Laterite road upgrade	5,468	Metre	\$2,900.00	\$2,700.00	\$200.00
			Road culvert construction	1	Unit			
Total for Tboung Khmum						\$2,900.00	\$2,700.00	\$200.00
Chamkar Leu	Lvea Leu, Ta Prok	Lvea Leu, Ta Prok	Laterite road	6,800	Metre	\$36,500.00	\$3,500.00	\$100.00
			Single road culvert construction	8	Unit			
Total for Chamkar Leu						\$36,500.00	\$3,500.00	\$100.00
Prey Chhor	Prey Chhor, Khvethom	Prey Chhor, Khvethom	Tunle Om reervoir restoration	37,500	Cubic Metre	\$29,424.00	\$29,354.00	\$70.00
Total for Prey Chhor						\$29,424.00	\$29,354.00	\$70.00
Srey Santhor	Prey Po, Phteah Kandal	Prey Po, Phteah Kandal	Pond restoration (Boeng Krapeu)	13,500	Cubic Metre	\$29,200.00	\$29,100.00	\$100.00
Total for Srey Santhor						\$29,200.00	\$29,100.00	\$100.00
O Reang Ov	Kong Chey, Tuol Sophy	Kong Chey, Tuol Sophy	Laterite road upgrade	4,100	Metre	\$30,000.00	\$29,850.00	\$150.00
			Road culvert construction	2	Unit			
			Box-culvert	1	Unit			
Total for O Reang Ov						\$30,000.00	\$29,850.00	\$150.00
KampongSiem	KeanChrey	KeanChrey,RoAng	School Building	3	Room	\$29,598.00	\$29,448.00	\$150.00
			Furnitures	3	Set			
Total for Kampong Siem						\$29,598.00	\$29,448.00	\$150.00
Total for Kampong Cham						\$157,622.00	\$123,952.00	\$770.00

9.3.2 ICC Projects in 2009

Districts	Project Location	Beneficiary Commune/ Sangkat	Outputs	Project Size	Unit	Contract Cost	Fund Sources	
							ICC Fund	Community
Tbong Khmum	Thmar Pich, Peam Chi leang	Thmar Pich, Peam Chi Leang	Laterite Road Upgrade New Culvert			Contract not yet signed		
Total for Tbong Khmum						\$0.00	\$0.00	\$0.00
Chamkar Leu	Lvea Leu,Spour	Lvea Leu,Spour	Canal Rehabilitation	4,500	Meter	\$29,025.00	\$28,925.00	\$100.00
Total for Chamkar Leu						\$29,025.00	\$28,925.00	\$100.00
Prey Chhor	Prey Chhor, Sosen	Prey Chhor,Sosen	Laterite road upgrade Single Culvert	6,530 3	Meter place	\$40,075.00	\$39,985.00	\$90.00
Total for Prey Chhor						\$40,075.00	\$39,985.00	\$90.00
Srey Santhor	Project bidding process not complete and contract not yet signed							
Total for Srey Santhor						\$0.00	\$0.00	\$0.00
Ou Reang Ov	Kong Chey, Ampil Ta Pok	Kong Chey, Ampil Ta Pok	Canal Rehabilitation	3,500	Meter	\$14,000.00	\$13,900.00	\$100.00
	Chak, Kong Chey, Damril	Chak, Kong Chey, Damril	Bio-gas Kiln Installation	40	Place	\$4,000.00	\$4,000.00	
Total for Ou Reang Ov						\$14,000.00	\$13,900.00	\$100.00
Kampong Siem	Kaoh Roka & Kokor	Kaoh Roka & Kokor	Earth road upgrade Single Culvert	5,000 5	Meter place	\$29,480.00	\$29,380.00	\$100.00
Total for Kampong Siem						\$29,480.00	\$29,380.00	\$100.00
Total for Kampong Cham						\$112,580.00	\$112,190.00	\$390.00

Source: ICC project, Ministry of Interior (DoLA), -UNDP project for Local Governance – DDLG

9.4 Other Projects in 2008 and 2009

9.4.1 RPRP

There are no RPRP projects being implemented in this district or province at this time. The RPRP is only being implemented in Svay Rieng and Prey Veng

9.4.1.1 RPRP Projects from 2006 to 2008

No RPRP projects in this district at this time

9.4.1.2 RPRP Projects in 2009

No RPRP projects in this district at this time

9.4.2 Seth Korma

9.4.2.1 Seth Koma 2007

There are no Seth Korma projects being implemented in this district or province at this time.

Source: UNICEF

9.4.2.2 Seth Koma 2008

There are no Seth Korma projects being implemented in this district or province at this time.

Source: UNICEF

9.4.2.3 Seth Koma 2009

There are no Seth Korma projects being implemented in this district or province at this time.

Source: UNICEF

SECTION D: SERVICES AND ORGANIZATIONS

10 Infrastructure

10.1 Length of and Expenditure on Roads in 2008, by District

Roads	KPC	Batheay	Chamkar Leu	Cheung Prey	Dambee	Kampong Cham	Kampong Siem	Kang Meas	Kosh Sotin
Length of paved road in the district	609	35	61	33	57	40	50	15	1
Length of unpaved roads in the district	2,677	180	12	176	239	25	219	144	135
Amount spent on construction of roads in 2008 (\$)	2,208,588	5	0	0	754,444	0	0	1,218,000	0
Amount spent on repair and rehabilitation of roads in 2008 (\$)	2,426,708	142,402	99,541	1,147,705	0	55,903	117,000	242,000	0

Continue...

Roads	Kroch Chhmar	Memut	Oraing Ov	Ponhea Kreak	Prey Chhor	Srey Santhor	Steung Trang	Tbong Khmom	Suong
Length of paved road in the district	10	52	20	71	50	0	18	87	9
Length of unpaved roads in the district	32	324	130	212	172	149	189	257	82
Amount spent on construction of roads in 2008 (\$)	119,256	0	0	0	0	0	98,183	0	18,700
Amount spent on repair and rehabilitation of roads in 2008 (\$)	23,851	165,225	96,832	78,133	35,440	70,000	3,362	121,629	27,685

Note 1: Please note that these data are not necessarily complete or correct. The data are derived from government agencies at provincial and district level which used different recording systems, did not always have complete data or were, sometimes, less than willing to share their data.

Note 2: Please be aware that these data are incomplete due to the fact that the amounts for the construction, repair and rehabilitation recorded reflect only funds provided by the government, not the contributions by any other parties.

10.2 Scale of and Expenditure on Irrigation in 2008, by District

Irrigation	KPC	Batheay	Chamkar Leu	Cheung Prey	Dambee	Kampong Cham	Kampong Siem	Kang Meas	Kosh Sotin
Number of irrigation schemes operating in 2008	211	17	1	8	4	0	55	40	n/a
Total nr of hectares under irrigation in dry season 2008	47,078	15,800	106	n/a	5,000	-	4,044	5,445	n/a
Total funds spent in 2008 on construction of irrigation systems (\$)	2,674,228	-	n/a	45,000	20,010	-	-	-	n/a
Total funds spent in 2008 on rehabilitation/repair of irrigation systems (\$)	787,582	44,307	n/a	57,525	-	-	60,500	99,871	2,848
Total funds spent in 2008 on operation and maintenance (\$)	41,581	-	n/a	-	-	-	-	9,000	-

Continue...

Irrigation	Kroch Chhmar	Memut	Oraing Ov	Ponhea Kreak	Prey Chhor	Srey Santhor	Steung Trang	Tbong Khmom	Suong
Number of irrigation schemes operating in 2008	19	1	2	12	2	7	7	14	22
Total nr of hectares under irrigation in dry season 2008	4,685	500	n/a	n/a	2,524	3,000	2,527	3,447	n/a
Total funds spent in 2008 on construction of irrigation systems (\$)	1,850,000	-	4,500	n/a	2	-	751,151	-	3,565
Total funds spent in 2008 on rehabilitation/repair of irrigation systems (\$)	2,000	-	-	38,797	17	448,000	3,550	30,167	-
Total funds spent in 2008 on operation and maintenance (\$)	-	30,000	-	n/a	n/a	-	2,581	-	-

Note 1: Please note that these data are not necessarily complete or correct. The data are derived from government agencies at provincial and district level which used different recording systems, did not always have complete data or were, sometimes, less than willing to share their data.

Note 2: Please be aware that the data above are incomplete as these only reflect funds provided by the government, not the contributions by farmers or other parties.

10.3 Power Supply in 2008, by District

Electricity	KPC	Batheay	Chamkar Leu	Cheung Prey	Dambee	Kampong Cham	Kampong Siem	Kang Meas	Kosh Sotin
Total number of electricity connections to households	88,626	1,553	5,250	650	155	7,000	3,325	640	330
Total number of electricity connections to agencies, companies, organizations	114	10	8	3	1	n/a	6	4	3
Total volume in KWh of electricity consumed last in 2008	45,874,095	306,832	756,000	356,213	3,600	12,716,205	829,800	31,150	23,040
Total amount collected from users for consumed electricity (\$)	8,750,555	160,748	450,000	183,379	2,880	2,988,308	1,950,003	12,925	19,962
Per capita electricity consumption in 2008 in Kwh	257,462	197	144	548,02	30	28,946	2,495	4,867	96

Continue...

Electricity	Kroch Chhmar	Memut	Oraing Ov	Ponhea Kreak	Prey Chhor	Srey Santhor	Steung Trang	Tbong Khmom	Suong
Total number of electricity connections to households	410	53,644	928	3,792	1,292	800	2,449	3,449	2,959
Total number of electricity connections to agencies, companies, organizations	1	n/a	2	36	5	5	8	11	11
Total volume in KWh of electricity consumed last in 2008	2,870	8,690,699	181,120	18,324,406	374,400	48	25,548	1,015,964	2,236,200
Total amount collected from users for consumed electricity (\$)	2,152	999,430	94,500	342,275	193,380	31,600	387,948	299,621	631,444
Per capita electricity consumption in 2008 in Kwh	7	180	39	261	219,205	60	300	318	317

Note 1: Please note that these data are not necessarily complete or correct. The data are derived from government agencies at provincial and district level which used different recording systems, did not always have complete data or were, sometimes, less than willing to share their data.

Note 2: These data only record electricity provided by electricity companies and does not include homes powered by generators or batteries (for this information see Section B: General Profile, Part 1: General Information; table 1.3.1 and chart 1.3.4).

Note 3: In most provinces electricity is only provided through town-based networks

Note 4: Per capita consumption is calculated by dividing the total volume of electricity produced in 2008 by the number of people living in each district as per the 2008 census (for the provincial data it is calculated against the number of people living in the province)

11 Health Facilities

Please note that the Operational District (health) boundaries are different to the administrative district boundaries. Therefore the data provided here shows the facilities, staff, NGOs etc in each Operational District within the province NOT the administrative district.

Acronyms

Com Cov	Commune Covered	MW2	Secondary Midwives
CPA	Complementary Package of Activities	NU1	Primary Nurse
Dr	Doctor	NU2	Secondary Nurse
FDH	Former District Hospital	OD	Operational District
HC	Health Center	Others	Other Staff
HC (NB)	Health Center no building	PHD	Provincial Health Department
HP	Health Post	Pop 04-05	Population Covered 2004 or 2005
MA	Medical Assistant	RH	Referral Hospital
MPA	Minimum Package of Activities	Vil Cov	Village Covered
MW1	Primary Midwives	VIL-HC	Distance from Village to Health Center

11.1 Health Facilities in the Province, by Operational District

Kompong Cham	OD	RH	HC	HP
Chamkar Leu - Stueng Trang	1	1	13	
Choeung Prey - Batheay	1	1	14	
Kampong Cham - Kampong Siem	1	1	22	
Kroch Chhmar - Stueng Trang	1	1	10	
Memut	1	1	10	
O Reang Ov - Kaoh Soutin	1	1	8	
Ponhea Krek - Dombae	1	1	16	
Prey Chhor - Kang Meas	1	1	15	
Srei Santhor - Kang Meas	1	1	13	
Tbong Khmum - Kroch Chhmar	1	1	14	
Total	10	10	135	0

11.2 Health Facilities and Staff in the province, by Operational District

This table shows health facilities, staff and coverage of health facilities in each operational district.

No	Facility Name	Type	Class	Dr	Ma	Nu2	Nu1	Mw2	Mw1	Others	Com Cov	Vil Cov	Pop. 04-05
Chamkar Leu - Stueng Trang													
1	Bos Khnaor	HC	MPA	0	1	3	0	1	0	1	1	5	11,987
2	Chamkar Andoung	HC(NB)	None	0	0	1	0	1	0	0	1	8	6,228
3	Cheyyou	HC(NB)	MPA	0	0	2	0	1	1	1	1	5	14,140
4	Dang Kdar	HC(NB)	MPA	0	0	0	2	1	0	5	2	19	18,197
5	Daun Thi	HC	MPA	0	0	2	0	0	1	1	1	5	9,224
6	Lvea Leu	HC(NB)	MPA	0	0	1	0	0	2	1	1	7	7,590
7	Me Sar Chrey	HC	MPA	0	0	2	2	1	0	0	1	5	12,411
8	Soupheas	HC(NB)	MPA	0	0	0	1	0	0	0	1	7	10,704
9	Spueu	HC	MPA	0	0	3	0	0	1	2	1	8	14,908
10	Svay Teab	HC	MPA	0	0	1	1	1	1	0	1	7	11,905
11	Ta Ong	HC	MPA	0	0	2	0	1	1	0	1	8	10,395
12	Ta Prok	HC(NB)	MPA	0	0	2	0	0	1	1	1	6	6,256
Total:				0	1	19	6	7	8	12	13	90	133,945
Choeung Prey - Batheay													
1	Tang Krang	HC	MPA	0	0	2	1	1	0	1	1	7	10,330
2	Batheay	FDH	CPA+MI	0	1	2	3	1	1	1	1	6	12,673
3	Cheung Chhnok	HC	MPA	0	0	1	3	1	1	0	3	17	21,537
4	Cheung Prey	HC	MPA	0	0	3	1	0	1	1	1	6	7,322
5	Daun Dom	HC	MPA	0	0	3	1	0	2	0	3	8	11,245
6	Khnor Dambang	HC	MPA	0	0	1	1	0	1	1	3	10	17,492
7	Ph'av	HC	MPA	0	1	2	1	1	2	0	2	11	13,188
8	Pring Chrum	HC	MPA	0	0	1	0	0	0	0	3	9	11,180
9	Sambour	HC(NB)	MPA	0	0	0	2	0	1	0	1	7	11,868
10	Sampong Chey	HC	MPA	0	0	0	2	0	1	0	1	11	13,810
11	Sandaek	HC	MPA	0	0	2	2	0	1	0	2	16	19,574
12	S'ang	HC	MPA	0	0	1	3	0	0	0	2	12	6,526
13	Sdaeung Chey	HC	MPA	0	1	0	3	0	1	2	3	14	13,351
14	Skon	HC	MPA	0	0	3	0	0	1	0	3	10	11,958
Total:				0	3	21	23	4	13	6	29	144	182,054
Kampong Cham - Kampong Siem													

District Data Book 2009: Services and Organizations

No	Facility Name	Type	Class	Dr	Ma	Nu2	Nu1	Mw2	Mw1	Others	Com Cov	Vil Cov	Pop. 04-05
1	Tumnob	HC	MPA	0	0	1	1	0	2	0	2	17	15,418
2	Ampil	HC	MPA	1	0	3	2	2	1	0	2	14	17,679
3	Boeng Kok	HC	MPA	1	0	2	4	4	1	0	2	16	15,623
4	Han Chey	HC	MPA	0	0	2	2	0	1	2	2	8	10,409
5	Kampong Reab	HC	MPA	0	0	3	0	0	3	0	1	8	8,520
6	Kien Chrey	HC	MPA	1	0	3	0	1	0	1	2	12	10,074
7	Koh Mitt	HC(NB)	CPA+MI	0	0	2	3	2	0	0	1	9	7,736
8	Koh Roka	HC	MPA	0	0	2	3	0	1	0	3	15	15,131
9	Koh Samraong	HC	MPA	0	0	2	0	1	1	0	2	9	7,784
10	Koh Soutin	HC	MPA	0	1	1	1	0	0	0	1	14	12,809
11	Krala	HC	MPA	0	0	1	4	2	1	0	2	20	16,254
12	Lve	HC	MPA	0	0	3	1	0	1	0	1	10	9,180
13	Moha Khnhoung	HC	MPA	0	0	3	1	0	1	0	1	9	8,634
14	Peam Chileang	HC	MPA	1	0	2	4	0	0	0	2	22	16,670
15	Peam Prathnuoh	FDH	CPA+MI	0	1	3	3	1	1	0	1	13	11,847
16	Preaek Kak	FDH	CPA+MI	0	4	1	7	2	0	2	1	12	16,236
17	Preaek Ta Nong	HC	MPA	0	0	1	2	0	1	0	1	13	10,408
18	Sambuor Meas	HC	MPA	0	0	4	0	2	1	0	1	9	12,907
19	Tonle Bet	HC(NB)	MPA	0	0	4	2	1	3	0	2	24	20,877
20	Trean	HC	MPA	0	0	2	0	0	2	0	2	16	14,289
21	Tuol Preah Khleang	HC	MPA	0	0	2	4	0	2	1	2	11	15,450
22	Veal Vong	HC	MPA	0	0	3	0	3	0	0	1	6	15,177
Total:				4	6	50	44	21	23	6	35	287	289,112
Kroch Chhmar - Stueng Trang													
1	Vihear Thum	HC	MPA	0	0	2	3	1	0	0	1	9	6,553
2	Areaks Tnaot	HC(NB)	None	1	0	0	1	0	0	0	2	9	9,671
3	Chumnik	HC(NB)	None	0	0	4	2	1	0	0	2	5	12,747
4	Kampong Treas	HC	MPA	0	0	6	1	0	0	1	2	10	12,600
5	Khpob Ta Nguon	HC(NB)	None	0	0	4	1	1	0	1	2	9	10,518
6	Peam Koh Sna	HC	MPA	0	0	2	2	0	0	0	1	9	11,412
7	Peus Pir	HC	MPA	0	0	2	3	0	0	0	2	6	8,610
8	Praches Kandal	HC	MPA	0	0	3	0	1	0	0	2	8	10,276
9	Preaek A Chi	HC(NB)	None	0	0	2	0	0	0	0	2	12	13,422
10	Roka Khnaor	HC(NB)	None	0	0	2	2	0	0	0	2	8	12,209
Total:				1	0	27	15	4	0	2	18	85	108,018

District Data Book 2009: Services and Organizations

No	Facility Name	Type	Class	Dr	Ma	Nu2	Nu1	Mw2	Mw1	Others	Com Cov	Vil Cov	Pop. 04-05
Memut													
1	Svay Khleang	HC(NB)	None	0	0	2	0	0	1	0	2	7	9,753
2	Chan Mul	HC	MPA	0	0	0	1	0	0	0	3	22	11,029
3	Choam Kravien	HC	None+MI	0	0	1	1	0	0	0	1	16	7,280
4	Choam Triek	HC	MPA	0	0	2	3	1	0	0	2	27	15,945
5	Dar	HC	MPA	0	0	3	0	0	1	0	1	14	13,380
6	Kampoan	HC	MPA	0	0	2	2	0	0	0	2	17	18,256
7	Memot	HC	MPA	0	0	1	3	0	2	0	2	13	14,047
8	Rumchek	HC	None+MI	0	0	1	1	0	0	0	1	9	7,091
9	Samraong	HC	MPA	0	0	0	2	0	2	0	4	18	14,739
10	Sla	HC	MPA	0	0	3	2	0	0	0	3	15	9,319
Total:				0	0	15	15	1	6	0	21	158	120,839
O Reang Ov - Kaoh Soutin													
1	Thma Totueng	HC	MPA	0	0	1	2	0	0	0	3	23	12,817
2	Ampil Ta Pok	HC(NB)	MPA	0	0	1	1	1	0	1	1	19	11,082
3	Chak	HC	MPA	0	0	1	4	0	0	0	2	20	13,208
4	Damrel	HC(NB)	None	0	0	0	1	0	0	0	1	20	9,130
5	Mien	HC	MPA	0	0	3	2	0	1	0	1	14	11,088
6	Pongro-Moha Leap	HC	MPA	0	0	6	1	0	1	1	2	18	12,172
7	Preah Theat	HC(NB)	None	0	0	0	0	0	2	0	1	18	11,206
8	Srae Spey	HC	MPA	0	0	2	1	1	0	2	5	20	14,519
Total:				0	0	14	12	2	4	4	16	152	95,222
Ponhea Krek - Dombae													
1	Thnal Kaeng	HC	MPA	0	0	3	0	0	1	0	2	23	12,248
2	Banghaeur Khlaeng	HC	None+MI	0	0	0	1	1	1	0	3	9	10,358
3	Chey Nikom	HC	None+MI	0	0	2	0	0	0	0	1	8	6,950
4	Chi Peang	HC	MPA	0	0	2	1	0	1	1	1	10	13,103
5	Chong Cheach	FDH	None+MI	0	0	3	0	0	0	0	2	16	30,111
6	Dambae	HC	MPA	0	0	1	1	0	1	1	3	17	13,797
7	Daun Tei	HC	MPA	0	0	1	1	1	0	0	1	17	11,125
8	Kandaol Chrum	HC	MPA	0	0	3	1	1	1	0	1	17	12,028
9	Kaong Kang	HC	MPA	0	0	2	0	0	0	0	2	17	15,341
10	Kraek I	HC	MPA	0	0	2	0	0	0	1	1	15	16,795
11	Ponley	HC	MPA	0	0	2	0	0	0	0	2	17	10,313
12	Popel	HC	None+MI	0	0	1	2	0	0	1	1	7	6,524

District Data Book 2009: Services and Organizations

No	Facility Name	Type	Class	Dr	Ma	Nu2	Nu1	Mw2	Mw1	Others	Com Cov	Vil Cov	Pop. 04-05
13	Seda	HC	None+MI	0	0	2	0	0	0	0	2	18	13,197
14	Ta Am	HC	None+MI	0	0	1	0	0	0	0	1	10	8,080
15	Trapeang Pring	HC	MPA	0	0	2	0	0	0	0	1	14	17,021
16	Tuek Chrov	HC	None+MI	0	0	1	1	0	1	2	2	14	16,021
Total:				0	0	28	8	3	6	6	26	229	213,012
Prey Chhor - Kang Meas													
1	Veal Mlu	HC	None+MI	0	0	0	1	0	1	0	3	10	9,379
2	Angkor Ban	HC	MPA	0	0	3	1	1	1	0	2	11	13,435
3	Baray	HC	MPA	0	0	2	0	2	0	1	1	13	9,381
4	Chrey Vien	HC	MPA	0	0	2	1	1	0	0	1	18	15,850
5	Kor	HC	MPA	0	0	3	1	2	0	0	2	13	13,708
6	Krouch	HC	MPA	0	1	1	2	0	2	0	2	18	14,568
7	Lvea	HC	MPA	0	0	2	2	1	0	0	2	14	10,276
8	Mien	HC	MPA	0	0	2	0	0	1	0	1	19	12,741
9	Peam Chi Kang	FDH	MPA	1	0	2	4	1	0	0	2	11	13,962
10	Preaek Krabau	HC	MPA	0	0	4	0	1	1	0	2	11	4,664
11	Sour Kong	HC	MPA	0	0	2	0	1	1	0	1	11	10,884
12	Sour Saen	HC	MPA	0	0	2	1	0	0	0	2	12	8,550
13	Srangae-Samraong	HC	MPA	0	0	2	1	1	0	0	2	15	10,898
14	Thma Pun	HC	MPA	0	0	4	0	3	0	0	3	12	12,479
15	Tong Rong	HC	MPA	0	0	3	2	1	0	0	2	18	11,851
Total:				1	1	34	16	15	7	1	28	206	172,626
Srei Santhor - Kang Meas													
1	Trapeang Preah	HC	MPA	0	0	2	1	1	1	0	1	24	15,049
2	Baray	HC(NB)	None	0	0	0	3	0	0	0	1	4	8,973
3	Khchau	HC(NB)	None	0	0	0	0	0	1	0	2	11	11,286
4	Mean Chey	HC	MPA	1	1	1	2	1	0	0	2	9	11,024
5	Pram Yam	HC(NB)	None	0	0	0	3	0	0	0	1	4	6,079
6	Preaek Dambouk	HC(NB)	None	0	0	2	0	1	1	1	2	11	14,587
7	Preaek Pou	HC	MPA	0	0	1	1	1	1	1	2	12	17,286
8	Reay Pay	HC(NB)	None	0	0	2	0	1	0	0	2	10	12,436
9	Roka Ar	HC(NB)	None	0	0	2	0	0	1	0	2	16	16,092
10	Sdau	HC	MPA	1	0	1	2	0	1	0	3	12	13,804
11	Svay Pou	HC	MPA	0	1	0	1	0	1	1	2	10	10,465
12	Svay Sach Phnum	HC(NB)	None	0	0	1	0	1	1	1	2	8	11,840

District Data Book 2009: Services and Organizations

No	Facility Name	Type	Class	Dr	Ma	Nu2	Nu1	Mw2	Mw1	Others	Com Cov	Vil Cov	Pop. 04-05
13	Svay Ta Noan(Preaek Rumdeng)	HC(NB)	MPA	0	1	2	1	1	1	0	2	18	18,970
Total:				2	3	14	14	7	9	4	24	149	167,891
Tbong Khmum - Kroch Chhmar													
1	Tong Tralach	HC(NB)	None	0	0	0	1	0	1	1	3	10	7,430
2	Anhchaeum	HC	MPA	0	0	1	2	1	1	0	1	22	11,971
3	Chhouk	HC(NB)	None	0	0	0	1	0	1	0	1	6	8,137
4	Chikor-Moung Rieng	HC	MPA	0	0	1	2	0	2	0	2	25	15,886
5	Chirou Pir	HC	MPA	0	0	1	3	1	2	0	1	12	11,987
6	Chob-Moung Rieng	HC	MPA	0	0	2	1	1	1	0	2	14	15,133
7	Kor-Lngieng	HC	MPA	0	0	0	3	0	1	0	2	25	18,931
8	Roka Pram Ti Mouy	HC	MPA	0	0	1	0	1	0	0	1	7	11,873
9	Roka Pram Ti Pir	HC	MPA	0	0	1	1	2	1	0	0	7	16,629
10	Sralab	HC	MPA	0	0	0	2	1	1	0	1	17	13,010
11	Suong Muoy	HC	MPA	0	0	0	1	2	2	0	1	8	13,539
12	Suong Pir	HC(NB)	None	0	0	0	1	1	1	0	3	8	10,009
13	Thma Pechr	HC	MPA	0	0	2	1	0	1	0	1	11	12,288
14	Tuol Snuol	HC(NB)	None	0	0	3	1	0	0	0	1	10	13,463
Total:				0	0	12	20	10	15	1	20	182	180,286
Total All				8	14	234	173	74	91	42	230	1682	1,663,005

Source: MEDiCAM – Infrastructure - (http://www.medicam-cambodia.org/hsi/health_system/srch/index.asp?cboLcn=6&cmdSearch=Search&cboCHName=&cboType=)

11.3 Deliveries in 2007 in the Province, by Operational District

OD	Deliveries	Deliveries at home		Deliveries	Total deliveries	Total deliveries
	at HC	By Health Staff	ByTBAs	at RH	by Health Staff	by health staff and TBAs
Chamkar Leu	627	619	672	296	1542	2214
Choeung Prey	929	998	1743	284	2211	3954
Kampong Cham	493	5741	1218	950	7184	8402
Kroch Chhmar	96	526	368	13	635	1003
Memut	389	472	2045	471	1332	3377
O Reang Ov	204	697	869	35	936	1805
Ponhea Krek	1747	1281	1758	282	3310	5068
Prey Chhor	809	1387	1077	138	2334	3411
Srei Santhor	59	1457	1587	148	1664	3251
Tbong Khmum	305	2108	1307	60	2473	3780
<i>Sub-total</i>	<i>5658</i>	<i>15286</i>	<i>12644</i>	<i>2677</i>	<i>23621</i>	<i>36265</i>

Source: MoH, Annual Statistics 2007

12 Education³

12.1 Schools, Classes, Students, Staff, for all levels, for 2007/2008 by District

District	Number of Schools	Disadv. Schools	Number of Classes	Classes in Pagoda	Enrollment		Repeaters		Teaching Staff		Non-Teaching Staff		Total Staff	
					Total	Girl	Total	Girl	Total	Female	Total	Female	Total	Female
Batheay	56	0	641	0	27,478	12,879	2,468	1,176	560	234	178	38	738	272
Chamkar Leu	58	3	595	0	25,470	12,292	2,089	868	529	237	139	41	668	278
Cheung Prey	54	0	542	0	21,365	9,950	1,757	770	407	145	115	20	522	165
Dambe	49	2	452	1	19,136	9,313	3,340	1,610	261	60	40	4	301	64
Kampong Cham	21	0	360	0	13,024	6,039	662	245	566	320	215	131	781	451
Kampong Siem	77	0	686	1	24,942	11,642	2,535	1,037	780	436	231	61	1,011	497
Kang Meas	78	1	610	2	24,405	11,318	1,791	747	637	345	165	41	802	386
Koh Sotin	46	0	413	0	17,060	7,801	1,800	713	383	144	103	24	486	168
Krauch Chhmar	68	1	505	34	20,088	9,468	1,467	613	383	158	89	14	472	172
Memot	113	17	759	0	33,484	16,181	3,368	1,515	524	168	77	11	601	179
O Raing Euv	48	3	461	0	19,917	9,362	1,804	776	384	151	116	21	500	172
Ponhea Krek	75	0	700	1	31,500	14,949	3,534	1,497	491	190	157	35	648	225
Prey Chhor	76	1	775	0	32,130	15,128	2,626	1,158	770	357	257	55	1,027	412
Srey Santhor	62	1	568	10	24,025	11,304	1,975	757	609	325	173	44	782	369
Steung Trang	62	1	627	7	27,690	13,500	2,245	1,146	537	235	68	14	605	249
Tbaung Khmum	117	4	1,102	9	46,653	22,306	2,736	1,192	1,020	464	281	62	1,301	526
Whole Province	1,060	34	9,796	65	408,367	193,432	36,197	15,820	8,841	3,969	2,404	616	11,245	4,585
- Urban Area	21	0	360	0	13,024	6,039	662	245	566	320	215	131	781	451
- Rural Area	1,039	34	9,436	65	395,343	187,393	35,535	15,575	8,275	3,649	2,189	485	10,464	4,134

³ All the data for section 12 comes from the Ministry of Education, Youth and Sport (MoEYS)

12.2 Characteristics of Schools and School Principals for 2007/2008 by Commune

Commune	Number of Schools				2 - Shift	Floating	Schools	Attached	Schools Without			Characteristics of School Principals (Incharge)			
	Pre-Sch	Primary	College	Lycee	Schools	Schools	in Pagoda	Pre-Sch	Water Sup.	Latrine		Avg. Age	Avg. Service	U.Sec+ Ed.	Female
Chan Mul	0	5	1	0	3	0	0	0	6	5		47.2	24.8	0	0
Choam	0	4	0	0	3	0	0	0	4	4		49.2	20.8	1	0
Choam Kravien	0	8	1	0	8	0	0	0	6	6		40.7	14.2	2	0
Choam Ta Mau	0	10	1	0	8	0	0	0	9	8		39.8	15.5	4	1
Dar	2	12	1	1	7	0	1	2	13	14		39.7	14.4	3	2
Kampoan	0	9	1	0	8	0	0	0	7	8		38.7	13.6	1	1
Memong	0	5	0	0	5	0	1	0	3	3		43.0	20.0	1	0
Memot	3	7	0	1	2	0	0	2	8	7		41.1	17.5	4	3
Triek	1	4	0	0	4	0	1	1	2	2		44.6	19.4	0	1
Rung	0	4	1	0	4	0	1	0	2	3		38.5	16.4	2	0
Rumchek	0	7	1	0	6	0	0	0	6	7		30.4	7.0	5	0
Kokir	0	3	1	0	3	0	1	0	3	2		31.2	9.0	3	0
Tramung	0	11	0	0	7	0	0	0	9	8		37.3	13.8	2	1
Tonlung	1	6	1	0	4	0	0	1	7	8		34.2	11.5	2	0

12.3 Enrolment by Level of Education, 2006/2007 by Commune

Commune	School	Pre school		Primary School		Lower Secondary School		Upper Secondary School		Enrolment	
		Total	Female	Total	Female	Total	Female	Total	Female	Total	Female
Chan Mul	5	0	0	1286	585	0	0	0	0	1286	585
Choam	4	0	0	1067	506	0	0	0	0	1067	506
Choam Kravien	9	0	0	2107	1028	65	29	0	0	2172	1057
Choam Ta Mau	11	0	0	2553	1223	114	51	0	0	2667	1274
Dar	16	145	73	4641	2300	740	350	0	0	5526	2723
Kampoan	10	0	0	2739	1277	65	20	0	0	2804	1297
Memong	5	0	0	1551	766	0	0	0	0	1551	766
Memot	11	204	93	2626	1255	1660	741	672	240	5162	2329
Triek	5	51	19	1124	540	0	0	0	0	1175	559
Rung	5	0	0	1631	775	112	47	0	0	1743	822

Commune	School	Pre school		Primary School		Lower Secondary School		Upper Secondary School		Enrolment	
		Total	Female	Total	Female	Total	Female	Total	Female	Total	Female
Rumchek	8	0	0	2008	952	51	18	0	0	2059	970
Kokir	4	0	0	1486	738	77	44	0	0	1563	782
Tramung	11	0	0	2926	1334	0	0	0	0	2926	1334
Tonlung	8	27	15	1717	785	76	33	0	0	1820	833

12.4 Enrolment by Level of Education, 2007/2008 by Commune

Commune	School	Pre school		Primary School		Lower Secondary School		Upper Secondary School		Enrolment	
		Total	Female	Total	Female	Total	Female	Total	Female	Total	Female
Chan Mul	6	0	0	1244	581	149	63	0		1393	644
Choam	4	0	0	1071	495	0	0	0		1071	495
Choam Kravien	9	0	0	2203	1077	94	32	0		2297	1109
Choam Ta Mau	11	0	0	2674	1262	147	73	0		2821	1335
Dar	16	135	73	4609	2364	739	348	72	35	5555	2820
Kampoan	10	0	0	2616	1270	97	41	0		2713	1311
Memong	5	0	0	1482	749	0	0	0		1482	749
Memot	11	164	84	2582	1209	1703	822	672	297	5121	2412
Triek	5	55	23	1146	553	0	0	0		1201	576
Rung	5	0	0	1588	751	144	71	0		1732	822
Rumchek	8	0	0	1955	978	80	37	0		2035	1015
Kokir	4	0	0	1329	658	85	45	0		1414	703
Tramung	11	0	0	2891	1325	0	0	0		2891	1325
Tonlung	8	22	12	1615	802	121	51	0		1758	865

12.5 Aspects of Enrolment for 2007/2008 by Commune

Commune	% Repeaters (Total)			% Over-age Enrollment (Total)			% Repeaters (Girl)			% Over-age Enrollment (Girl)		
	Primary	L.Sec.	U.Sec.	Primary	L.Sec.	U.Sec.	Primary	L.Sec.	U.Sec.	Primary	L.Sec.	U.Sec.
Chan Mul	14.4	0.0	0.0	37.9	72.5	0.0	14.1	0.0	0.0	39.1	65.1	0.0
Choam	10.1	0.0	0.0	38.2	0.0	0.0	10.7	0.0	0.0	36.2	0.0	0.0
Choam Kravien	15.2	1.1	0.0	16.5	60.6	0.0	15.1	0.0	0.0	16.4	65.6	0.0
Choam Ta Mau	23.3	0.0	0.0	6.2	54.4	0.0	23.3	0.0	0.0	6.4	46.6	0.0
Dar	3.1	0.0	0.0	24.1	49.5	23.6	2.7	0.0	0.0	21.2	50.3	14.3
Kampoan	10.9	0.0	0.0	32.3	57.7	0.0	10.7	0.0	0.0	30.2	51.2	0.0
Memong	10.5	0.0	0.0	17.4	0.0	0.0	8.8	0.0	0.0	17.1	0.0	0.0
Memot	11.6	0.8	1.5	27.5	23.0	22.9	8.4	0.4	1.3	24.6	18.9	20.9
Triek	20.9	0.0	0.0	29.1	0.0	0.0	21.5	0.0	0.0	27.5	0.0	0.0
Rung	10.2	0.0	0.0	22.9	61.8	0.0	10.1	0.0	0.0	21.6	62.0	0.0
Rumchek	10.0	0.0	0.0	32.4	70.0	0.0	8.8	0.0	0.0	29.9	62.2	0.0
Kokir	5.1	0.0	0.0	36.4	81.2	0.0	3.6	0.0	0.0	33.4	86.7	0.0
Tramung	12.5	0.0	0.0	26.2	0.0	0.0	12.0	0.0	0.0	24.7	0.0	0.0
Tonlung	11.8	0.0	0.0	37.0	57.9	0.0	10.7	0.0	0.0	36.7	52.9	0.0

12.6 School Buildings for all schools in the District for 2007/2008, by Commune

Commune	Total Number of		Concrete/Brick Structure		Wooden Structure		Bamboo Structure		New Buildings		Buildings Without Good		
	Buildings	Rooms	Buildings	Rooms	Buildings	Rooms	Buildings	Rooms	Repaired	Constructed	Floor	Roof	Wall
Chan Mul	8	31	8	31	0	0	0	0	0	3	0	0	0
Choam	4	16	3	14	1	2	0	0	0	0	1	0	1
Choam Kravien	10	35	8	33	2	2	0	0	0	1	3	2	3
Choam Ta Mau	13	39	6	26	7	13	0	0	0	0	4	1	5
Dar	26	121	21	108	5	13	0	0	0	3	8	3	4
Kampoan	11	44	5	30	6	14	0	0	2	1	5	5	28
Memong	7	23	3	17	4	6	0	0	0	0	0	0	4
Memot	30	168	25	159	5	9	0	0	1	1	4	2	4
Triek	4	18	4	18	0	0	0	0	0	0	0	0	0
Rung	6	30	6	30	0	0	0	0	0	0	0	0	0
Rumchek	9	33	5	23	4	10	0	0	0	0	2	2	4

Commune	Total Number of		Concrete/Brick Structure		Wooden Structure		Bamboo Structure		New Buildings		Buildings Without Good		
	Buildings	Rooms	Buildings	Rooms	Buildings	Rooms	Buildings	Rooms	Repaired	Constructed	Floor	Roof	Wall
Kokir	6	22	4	18	2	4	0	0	0	2	3	1	1
Tramung	19	56	11	43	7	12	1	1	0	0	10	7	9
Tonlung	12	45	6	32	5	12	1	1	0	1	5	3	5

12.7 Conditions of Classrooms and Existence of Separate School Office and Library, by Commune

Commune	Number of Class rooms	Number of Classrooms			Classrooms Without Good			Number of Furniture needed				Schools with Separate	
		in Pagoda	New Repaired	New Constr.	Floor	Roof	Wall	Desks	Chairs	Black-board	Teacher Table	Office	Library
Chan Mul	22	0	0	8	0	0	0	72	2	3	9	1	0
Choam	14	0	0	0	2	0	2	0	0	0	0	0	0
Choam Kravien	29	0	0	4	4	2	10	35	35	0	7	3	1
Choam Ta Mau	33	0	0	0	10	0	7	150	7	2	13	1	0
Dar	80	0	0	15	34	7	13	86	68	2	19	6	4
Kampoan	38	0	9	0	14	14	14	141	72	3	33	2	1
Memong	22	0	0	0	0	0	7	10	0	0	1	1	0
Memot	105	0	0	3	5	4	25	20	21	3	5	4	2
Triek	19	0	0	0	0	0	0	0	0	0	0	2	0
Rung	30	0	0	0	0	0	0	0	1	0	0	2	0
Rumchek	26	0	0	0	4	4	9	64	19	4	6	2	1
Kokir	15	0	0	6	10	3	3	39	30	4	4	2	1
Tramung	45	0	0	0	25	11	23	56	20	0	5	3	0
Tonlung	33	0	0	1	10	8	10	70	5	1	20	2	0

12.8 Community Participation and Financing across all schools in the District for 2007/2008 by Commune

Commune	Parent Association				Comm. Teachers	Teaching Monks	PAP Fund (Riel)		Number of Schools Obtaining Funds from				
	Exists	Held Meet	Total	Female			per Student	per School	Sch. Income	Community	Gvt. For building	Abroad	IOs/NGOs
Chan Mul	5	4	5	0	0	0	8,992	2,333,500	0	1	0	0	0
Choam	4	4	5	0	0	0	5,917	1,578,250	0	0	0	0	0
Choam Kravien	9	9	4	0	0	0	7,795	2,061,236	0	0	0	0	0
Choam Ta Mau	11	11	5	1	0	0	2,534	614,482	0	0	0	0	0
Dar	12	12	5	1	0	0	10,174	4,002,173	0	0	0	0	0
Kampoan	10	10	6	0	0	0	6,400	1,649,488	0	0	8	0	0
Memong	4	4	2	0	0	0	8,018	2,487,100	0	0	0	0	0
Memot	8	5	4	1	0	0	10,235	4,613,105	0	0	1	0	0
Triek	3	3	5	1	0	0	6,361	1,980,500	0	0	1	0	0
Rung	5	5	2	0	0	0	5,099	3,722,000	0	0	0	0	0
Rumchek	8	7	3	0	0	0	6,868	1,812,050	0	0	0	0	0
Kokir	2	1	3	1	0	0	7,226	2,823,625	0	0	0	0	0
Tramung	11	11	5	1	0	0	9,475	2,519,480	0	0	0	0	0
Tonlung	7	6	5	1	0	0	6,748	1,390,167	0	0	1	0	0

12.9 Percentage Student Flow Rates and Graduation by level 2006/2007, by Commune

Commune	Primary Level (Grades 1-6)			Lower Secondary Level (Grades 7-9)			Upper Secondary Level (Grades 10-12)			Successful Candidates		
	Promotion	Repetition	Dropout	Promotion	Repetition	Dropout	Promotion	Repetition	Dropout	Grade 6	Grade 9	Grade 12
Chan Mul	71.4	13.9	14.7	0.0	0.0	0.0	0.0	0.0	0.0	87	0	0
Choam	77.0	10.1	12.8	0.0	0.0	0.0	0.0	0.0	0.0	38	0	0
Choam Kravien	65.0	15.9	19.1	70.8	1.5	27.7	0.0	0.0	0.0	59	0	0
Choam Ta Mau	52.6	24.4	22.9	65.8	0.0	34.2	0.0	0.0	0.0	72	0	0
Dar	78.9	3.1	18.1	79.5	0.0	20.5	0.0	0.0	0.0	369	170	0
Kampoan	55.8	10.4	33.8	53.8	0.0	46.2	0.0	0.0	0.0	112	0	0
Memong	63.6	10.0	26.4	0.0	0.0	0.0	0.0	0.0	0.0	52	0	0
Memot	81.6	11.4	6.9	78.8	0.8	20.4	74.0	1.5	24.6	315	291	120
Triek	63.1	21.4	15.6	0.0	0.0	0.0	0.0	0.0	0.0	73	0	0
Rung	71.1	9.9	19.0	50.9	0.0	49.1	0.0	0.0	0.0	115	0	0
Rumchek	70.8	9.7	19.5	84.3	0.0	15.7	0.0	0.0	0.0	27	0	0

District Data Book 2009: Services and Organizations

Commune	Primary Level (Grades 1-6)			Lower Secondary Level (Grades 7-9)			Upper Secondary Level (Grades 10-12)			Successful Candidates		
	Promotion	Repetition	Dropout	Promotion	Repetition	Dropout	Promotion	Repetition	Dropout	Grade 6	Grade 9	Grade 12
Kokir	62.3	4.6	33.1	64.9	0.0	35.1	0.0	0.0	0.0	69	0	0
Tramung	75.8	12.3	11.9	0.0	0.0	0.0	0.0	0.0	0.0	224	0	0
Tonlung	69.1	11.1	19.8	68.4	0.0	31.6	0.0	0.0	0.0	59	0	0

13 Staff and Resources at the District

This chapter presents data from the District Information System, collected around the middle of 2009 unless otherwise specified.

13.1 District Councillors elected in 2009

Name	Sex	Year of Birth	Function	Phone
អ៊ុល កែវ	M	05-9-1948	Chairperson of The Council	012-927 556
មាស ជា	M	17-5-1930	Councillor	012-781 511
អ៊ុត ស្រីន	M	03-6-1949	Councillor	016-920 999
សោម សារ៉ន	M	30-12-1947	Councillor	092-825 262
គង់ យន	M	14-3-1949	Councillor	012-724 271
យួន រី	F	14-3-1949	Councillor	012-904 227
ញ៉ី សំអាង	M	09-8-1952	Councillor	012-202 657
អ៊ុន សុទ្ធ	M	12-12-1952	Councillor	012-717 157
ឆាយ សារ៉ុច	M	01-1-1954	Councillor	012-930 050
ប្រាក់ សាម៉ន	F	05-8-1952	Councillor	
អ៊ុន សោភា	M	18-1-1950	Councillor	012-759 195
ស្នែង ត្រីយ៉ា	M	01-2-1957	Councillor	099-337 077
អ៊ុក ថន	M	07-12-1952	Councillor	092-830 680
គង់ សំអាង	M	07-12-1952	Councillor	011-646 918
ស៊ុន គឹមសាន	M	09-9-1966	Councillor	012-619 449
ស៊ូ យាន	M	03-03-1976	Councillor	
កែវ គឹមអ៊ុត	M	10-11-1970	Councillor	012-309 724
ឡឹក សារឿន	M	05-5-1948	Councillor	011-782 093
ម៉ុំ មុយ	M	15-02-1949	Councillor	012-331 670

13.2 Committees of the Council

Please note at the time of producing the district data books the composition of the committees was not known for all district councils and therefore data were not available for 13.2.1, 13.2.2, 13.2.3.

13.2.1 Technical Facilitation Committee**13.2.2 Women's and Children's Affairs Committee****13.2.3 Procurement Committee****13.3 Board of Governors**

Name	Sex	DoB	Function	Salary Level	Body	Phone
ឆឹក សាវណ	M	00	District Governor	ក.៣.៤	High Ranking Civil Servant	011-764 838
រស់ សាខន	M	00	District Deputy Governor	ខ.១.១	Medium Civil Servant	012-771 883
អ៊ុន សុភាព	M	00	District Deputy Governor	ក.៣.១១	High Ranking Civil Servant	012-303 505
យ៉ូវ ស៊ីន្ទីរី	F	00	District Deputy Governor	គ.៣.៦	Secretary	011-285 645
ម៉ូត មុនីនាត	M	00	District Deputy Governor	ឃ.២.១០	Administrative Agent	011-285 645

13.4 Offices under Sala Krong, Sala Srok and Sala Khan

Office Name	Chief		Deputy Chief		No. of Staff				Office Area (m2)	No of vehicle (public or program)	
					State		Contract			vehicle	moto
	M	F	M	F	M	F	M	F			
District/ Khan Cabinet	1	0	0	0	0	0	0	1	180	0	3
Adminnistration Office	1	0	0	0	3	4	0	0	58.5	0	0
Economy Office	1	0	0	0	1	1	0	0	13.5	0	0
Social Affair Office	0	1	0	0	1	0	0	0	20.25	0	0

13.5 Municipality/District/Khan line offices

Office Name	Chief		Deputy Chief		No. of Staff				Office Area (m2)	No of vehicle (public or program)	
					State		Contract				
	M	F	M	F	M	F	M	F		vehicle	moto
District/ Khan Police Headquarter	1	0	5	0	132	0	0	0	7637	0	0
District/ Khan Military Police Headquarter	1	0	3	0	13	0	0	0	600	0	0
District/ Khan Military Subregion	1	0	3	0	85	0	0	0	201	0	0
Planning Office	1	0	0	0	0	0	0	0	0	0	0
Rural Development Office	1	0	1	0	0	0	0	0	107	0	0
Women Affairs Office	0	1	0	0	0	0	0	0	0	0	0
Environment Office	1	0	0	0	1	0	0	0	0	0	0
Education Office	1	0	1	0	6	2	0	0	161	0	0
District/ Khan Operational Office	1	0	2	0	10	1	4	1	93600	0	6
Agriculture Office	1	0	0	0	5	0	0	0	0	0	2
Social Affairs Office	1	0	0	0	1	1	0	0	0	0	1
Culture Office	1	0	0	1	0	0	0	0	0	0	0
Cult and Religion Office	1	0	0	0	0	0	0	0	0	0	0

Office Name	Chief		Deputy Chief		No. of Staff				Office Area (m2)	No of vehicle (public or program)	
					State		Contract				
	M	F	M	F	M	F	M	F		vehicle	moto
Finance Office	1	0	0	0	0	1	0	0	0	0	0
Information Office	0	0	0	0	1	0	0	0	0	0	0
Public Work Office	0	0	0	1	0	0	0	0	0	0	0
Lan Management Office	1	0	1	0	1	0	1	0	216	0	3
Tax Unit	1	0	2	0	0	0	0	0	64	0	0
Forestry Administration Sangkat	1	0	2	0	3	0	0	0	600	0	0
Custom and Levy Office	1	0	2	0	5	0	0	0	600	0	0

13.6 Properties and Equipment of District Administration

13.6.1 Buildings

Description	Unit	Number	Remark
Office building type			
- Concrete	building	1	
- Wood	building	0	
- Mixed	building	0	
Total floor space	m2		
- Concrete	m2	240	
- Wood	m2	0	
- Mixed	m2	0	
Building condition			
- Concrete	%	30	
- Wood	%	0	
- Mixed	%	0	
Office reserved land area	m2	100	
Total office land area	m2	14,610	

13.6.2 Means of Transport available at the District Administration

Description	Unit	Number	Remark
Vehicle (type, size and condition)	Vehicle	0	
Motorcycle (type, size and condition)	Motor	0	

13.6.3 Equipment in District Offices

Description	Unit	Number	Remark
Generator	per set	1	
Photocopy machine at the office	per set	4	
Private photocopy machine at the district town	place	6	
Telephone network (mobile line service)	network	4	011,012,016,097
Telephone network (land line service)	network	1	042
Fax (include Fax number)	per set	1	
Computer	per set	4	
Printer	per set	2	
Scanner	Per set	1	
Number of computers those can access Internet and email services in the municipality/ district/khan office (including the technical line offices (please provide the email address))	set	1	
Typewriters (including the technical line offices)	per set	2	
Staff of Municipality/district/khan office can use computer	person	5	

13.6.4 Equipment and facilities at the District Town

Description	Unit	Number	Remark
Availability of electricity at noon	Nr Hours	12	
Private internet and email services in the municipality/ district/khan town.	place	8	

13.7 Registered Revenue of the District Administration in 2008⁴

Sources of Revenue	Revenue Collecting Agency	Estimated annual revenue (In Riels)
Shopping Store	District/ Khan Taxation Unit	55,200,000
Patent Fee	District/ Khan Taxation Unit	7,600,000
Transportation Tax	District/ Khan Taxation Unit	26,500,000
Slaughter Hosue	Private Body	15,000,000
Tax imposed on merchants	Private Body	25,000,000
Bus Station	Private Body	40,000,000
Craft	MIME	1,000,000
Lodging Tax (Guest House and Hotel)	District/ Khan Taxation Unit	960,000
Tax on business	Company	6,511,600,000
Taxes	Custom and Levy	6,674,134

⁴ Please note that the data in this table are at best estimates. If the table appears blank it does not mean there is no revenue, just that the data have not been recorded/entered.

13.8 Services in the District

13.8.1 Public Sector Services

Type of Infrastructure/services	Unit	Number	
		Public	Private
Schools			
Pre-school	room	5	0
Primary School	room	501	0
Secondary school	room	81	0
High School	room	122	0
University	room		
Health			
Health post	place		
Health center	place	10	0
Referral Hospital	bed	90	0

13.9 Civil Society Organizations active in the District

13.9.1 NGOs, Associations, Programs and Projects

Name	Abbr.	Sector Activities	No. of Target Communes	No. of Target Villages	Office in District
GTZ	minman	មិនមាន	0	0	No
NGO KORKA	None	មិនមាន	0	0	Yes
NGO	minman	មិនមាន	0	0	No
NGO Khemra	None	មិនមាន	0	0	Yes
NGO New Farmer	None	មិនមាន	0	0	Yes
NGO	minman	មិនមាន	0	0	No
NGO World Relief	minman	មិនមាន	0	0	No
NGO Save the children of Australy	minman	មិនមាន	0	0	No
NGO SIPA	minman	មិនមាន	0	0	No
NGO Health our villege	None	មិនមាន	0	0	Yes
NGO International Health Family	minman	មិនមាន	0	0	No
NGO Support LASED	None	មិនមាន	0	0	Yes
Land	LASED	បែងចែកដីសម្បទានសង្គមកិច្ច	0	0	Yes
Well	None	មិនមាន	0	0	Yes
District Initial Program	DIP	ពង្រឹងតួនាទីថ្នាក់ស្រុក ខណ្ឌ	0	0	Yes
Association Chiness	None	មិនមាន	0	0	Yes

Name	Abbr.	Sector Activities	No. of Target Communes	No. of Target Villages	Office in District
Association Viet Nam	VN	មិនមាន	0	0	Yes
A	None	មិនមាន	0	0	Yes
RAC	RAC	សុខភាព	0	0	Yes

13.9.2 Political Parties active in the Municipality, District and Khan

Name	Abbr.	Office in District
Cambodian People Party	CPP	Yes
FUNCINPEC Party	FUNCINPEC	Yes
Human Rights Party	HRP	Yes
NRP	NRP	Yes
SAM RAINSY Party	Sam Rainsy Party	Yes

13.10 Private Sector Organizations

13.10.1 Registered Companies in 2008, by District

On private sector at commune and/or district level	KPC	Batheay	Chamkar Leu	Cheung Prey	Dambee	Kampong Cham	Kampong Siem	Kang Meas	Kosh Sotin
Business and Companies									
Number of registered agricultural enterprises (except family farms)	554	0	0	4	0	0	14	0	0
Number of registered shops, restaurants, transporters and other services	2,620	182	0	189	20	111	17	139	62
Number of manufacturing companies	174	2	52	18	0	0	4	2	0
Number of registered forestry enterprises	38	0	1	9	0	0	1	0	6
Number of registered mining companies	48	0	0	13	0	0	3	0	14
Number of financial institutions	77	4	0	4	2	13	8	3	2
Number of other commercial institutions	9	0	6	0	0	0	1	0	0
Estimated number of informal enterprises (not registered)	2,258	122	n/a	63	n/a	n/a	136	250	1223
Employment									
Number of people employed in 2008 by companies or any other enterprises	82,778	31017	0	2413	0	1285	7528	5815	6201
Investment									
Amount invested in 2008 by private sector (\$)	5,956,897	160358	n/a	n/a	n/a	n/a	1260000	n/a	383005
Markets									
Number of markets, operating at least weekly	125	5	6	9	2	7	9	11	13

Continue...

On private sector at commune and/or district level	Kroch Chhmar	Memut	Oraing Ov	Ponhea Kreak	Prey Chhor	Srey Santhor	Steung Trang	Tbong Khmom	Suong
Business and Companies									
Number of registered agricultural enterprises (except family farms)	0	505	0	6	3	6	2	8	6
Number of registered shops, restaurants, transporters and other services	5	210	158	441	233	92	360	215	186
Number of manufacturing companies	0	5	2	8	30	20	1	23	7
Number of registered forestry enterprises	0	0	0	1	0	12	0	3	5
Number of registered mining companies	0	1	0	0	14	0	0	2	1
Number of financial institutions	1	3	2	6	6	2	2	10	9
Number of other commercial institutions	1	1	0	0	0	0	0	0	0
Estimated number of informal enterprises (not registered)	n/a	125	260	n/a	n/a	46	17	10	6
Employment									
Number of people employed in 2008 by companies or any other enterprises	270	4476	5896	4024	83	6700	324	6574	172
Investment									
Amount invested in 2008 by private sector (\$)	190,000	n/a	n/a	n/a	n/a	3,852,884	11,750	n/a	98,900
Markets									
Number of markets, operating at least weekly	6	3	5	6	7	11	15	9	1

Note: These data are not comprehensive as different companies and business are registered with different departments and not all departments were able or willing to provide detailed information. The number of informal enterprises reflects a rough estimate, made at provincial level and could not be verified.

Source: Unofficially collected at Provincial Level

13.10.2 Farmers in 2008, by District

Credit	KPC	Batheay	Chamkar Leu	Cheung Prey	Dambee	Kampong Cham	Kampong Siem	Kang Meas	Kosh Sotin
Volume of credit provided to farmers in 2008 (\$)	47,134,960	3,110,928	500,000	1,968,969	302,500	84,412	4,822,800	1,131,073	417,331
Number of farmers receiving credit in 2008	64,892	2	4,374	3,332	1,815	343	3,830	3,088	1,115
Volume of credit provided to companies in 2008 (\$)	10,908,604	-	-	750,000	-	-	-	3,388,604	-

Continue...

Credit	Kroch Chhmar	Memut	Oraing Ov	Ponhea Kreak	Prey Chhor	Srey Santhor	Steung Trang	Tbong Khmom	Suong
Volume of credit provided to farmers in 2008 (\$)	624,964	5,592,551	2,932,554	4,811,272	10,803,682	3,772,884	2,861	5,210,686	1,045,493
Number of farmers receiving credit in 2008	472	3,565	2,274	10,998	15,310	547	2,778	7,507	3,542
Volume of credit provided to companies in 2008 (\$)	-	610,000	-	-	-	-	-	2,964,125	3,195,875

Note: Please note that these data are not necessarily complete or correct. The data are derived from government agencies at provincial and district level which used different recording systems, did not always have complete data or were, sometimes, less than willing to share their data.

Source: Unofficially collected at Provincial Level

SECTION E: POVERTY DATA

14 Data on Poverty

14.1 Predicted Poverty Rates for 2009, by commune

The **Predicted Family Poverty Rate** is based on a statistical model (robust multilevel mixed effect regression) at village level developed by the NCDD M&E Unit and uses CDB data for making an estimate of the predicted poverty rate (this is: the portion of total families in the district or commune who are expected to be poor) for the following year using current year data.

The basis for this predicted poverty rate also uses IDPoor (a project of the Ministry of Planning with technical assistance provided by GTZ) data

Commune	2004	2009
Chan Mul	39.40%	30.20%
Choam	45%	37%
Choam Kravien	41.70%	33.80%
Choam Ta Mau	42.10%	31.50%
Dar	37.80%	23.20%
Kampoan	40.20%	28.90%
Memong	42.80%	29.80%
Memot	29.80%	19.10%
Triek	41.20%	26.70%
Rung	37%	27.60%
Rumchek	49.30%	33.60%
Kokir	39.50%	29.30%
Tramung	33.90%	23.90%
Tonlung	44%	33.50%

14.2 Poverty data from survey

14.2.1 Identification of Poor Households Program (IDPoor)

The Ministry of Planning IDPoor Program has developed standardized Procedures for Identification of Poor Households in rural areas. These Procedures are implemented using a participatory and consultative process by sub-national government structures and community representatives.

The IDPoor Program is managed by the Ministry of Planning (MOP), in cooperation with the Ministry of Interior's Department of Local Administration (DOLA). The program is supported by the Federal Republic of Germany, with technical assistance provided by German Technical Cooperation (GTZ). In 2009, AusAID also provided funding support to the Program.

Objective

The IDPoor Program aims to implement the Procedures for Identification of Poor Households in rural areas as widely as possible, in order to provide data on the level of poverty of areas and households that can be used by a large range of institutions and organizations for targeting services and development assistance to poor areas and poor households.

Coverage: During 2007, 2008 and 2009 the IDPoor Procedures have been implemented in 18 provinces (with partial or complete coverage), covering a total of around 7000 rural villages. The MOP and a number of NGO partners who are Health Equity Fund Operators have collaborated in collecting this data from different areas.

Categorization: Identified poor households are classified under two poverty categories: Poor Level 1 (very poor), and Poor Level 2 (poor). Households are classified based on data collected using a standard questionnaire, together with consideration by villagers of these households' special circumstances.

Further information: Please go to the IDPoor Program webpage at www.mop.gov.kh/Projects/IDPoor/tabid/154/Default.aspx

This District has not yet been covered by IDPoor